

**THE HARINGEY (FORSTER ROAD N17) (TEMPORARY RESTRICTION OF TRAFFIC)
ORDER 2023**

The Council of the London Borough of Haringey has made under s14(1) Road Traffic Regulation Act 1984 the above Temporary Traffic Order as described below:-

Forster Road N17	
Reason for 14(1) Order – To provide a safe compound area for contractor works	
Operational dates	General Effect of Order
Date: 17 th January 2024 to 9 th July 2024 Time: 24hrs	<p>Suspensions & Introduction of No Waiting/No Loading at Any Time</p> <p>i) Suspension of Permit Holders Only parking bays on the south side of Forster Road N17, from outside No.5 to outside No.1.</p> <p>ii) Suspension of shared use Permit Holders Only/Pay by Phone parking bays on the north side of Forster Road N17, opposite No.1/2.</p> <p>No stopping/waiting/loading/unloading</p>

The provisions of the Orders shall apply only at such times and as directed by traffic signs. For road closures, alternative routes will be directed by traffic signs. Access will be maintained where possible. For more information contact – 0208 489 1300 or visit our website at www.haringey.gov.uk/traffic_orders

Date: 17th January 2024

Ann Cunningham,
Traffic Management,

LONDON BOROUGH OF HARINGEY

THE HARINGEY (FORSTER ROAD N17) (TEMPORARY RESTRICTION OF TRAFFIC) ORDER 2024


Made: 17th January 2024

Coming into force: 17th January 2024

The 'Council' of the London Borough of Haringey being the traffic authority for certain roads in that London borough is satisfied that traffic should be prohibited because works are being or are proposed to be executed on or near those roads and in exercise of its powers under Section 14(1) of the Road Traffic Regulation Act 1984, as amended and of all other enabling powers the Council hereby makes the following Order.

1. This Order shall come into force on 17th January 2024 and may be cited as the Haringey (Forster Road N17) (Temporary Restriction Of Traffic) Order 2024
2. Whilst the Order is in force, no person shall cause or permit any vehicle to wait, load or unload in the lengths of roads specified in column 2 of the Schedule to this Order during the dates and times specified in column 1 of that Schedule other than those vehicles exempted from such restrictions specified in column 2 to that Schedule;
3. Whilst this Order is in force, any parking place, loading bay, bus stop, bus stand, bus lane, cycle lane or pedestrian crossing located in a length of road specified in column 2 of Schedule 1 to this Order shall be suspended during the dates and times specified in column 1 of that Schedule.
4. 'The Haringey (Free Parking Places, Loading Places and Waiting, Loading and Stopping Restrictions) Order 2021' and 'The Haringey (Charged-For Parking Places) Order 2021' are hereby temporarily amended as detailed in Article 2(b) and 3 to this Order.
5. The prohibitions and restrictions specified in articles 2 and 3 above shall apply only during such times and to such extent as shall be indicated by traffic signs as prescribed by The Traffic Signs Regulations and General Directions 2016.
6. Nothing in Article 2 to this Order shall apply to: -
 - (a) any vehicle being used in connection with the works;
 - (b) any vehicle being used for fire brigade, police or ambulance purposes;
 - (c) anything done with the permission or at the direction of a police constable in uniform, a traffic warden or a civil enforcement officer;
 - (d) any vehicle requiring ingress to, and egress from, a property in a prohibited length of road, if the works allow.
7. The Order may continue in force for up to 18 months unless extended by the Secretary of State.

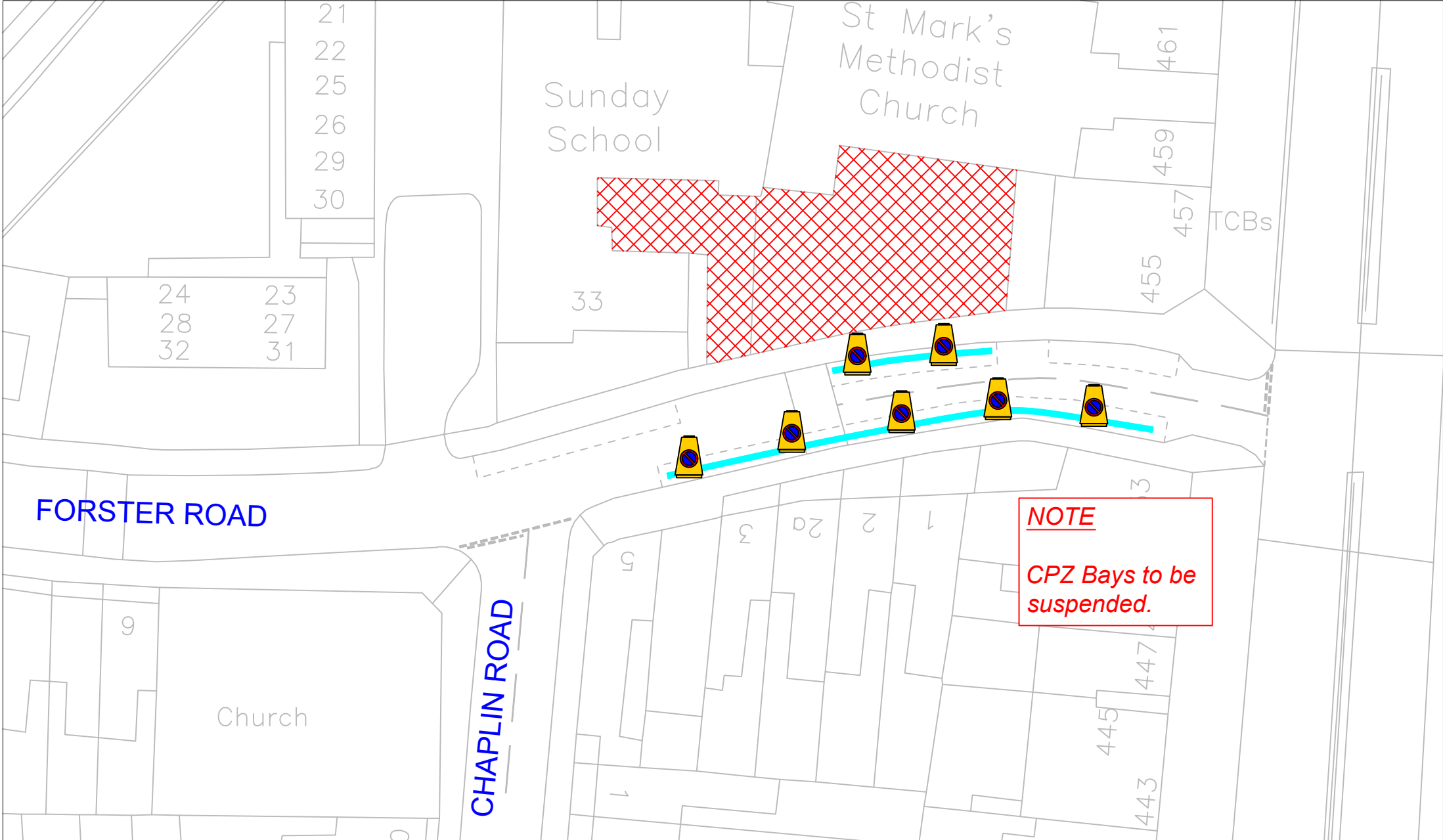
Dated: 17th January 2024



Ann Cunningham
Head of Highways & Parking

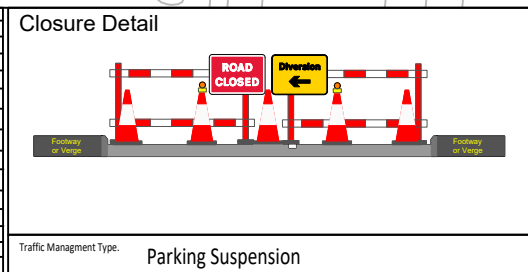
Schedule – Suspensions & Introduction of No Waiting/No Loading at Any Time

Dates and Times	Lengths of Roads
<p>Date: 17th January 2024 to 9th July 2024</p> <p>Times: 24 hrs</p>	<p>Suspensions & Introduction of No Waiting/No Loading at Any Time</p> <ol style="list-style-type: none">1. Suspension of Permit Holders Only parking bays on the south side of Forster Road N17, from outside No.5 to outside No.1.2. Suspension of shared use Permit Holders Only/Pay by Phone parking bays on the north side of Forster Road N17, opposite No.1/2. <p>No stopping/waiting/loading/unloading</p>



NOTE
CPZ Bays to be suspended.

<p>Ordnance Survey © Crown Copyright 2012. All rights reserved. Licence Number 100020449</p> <p>Speed Limit Safety Zones</p> <p>SAFETY ZONE (LONGITUDINAL) 0.5M SAFETY ZONE (SEWERAYS) 0.5M</p>	<p>Key</p> <ul style="list-style-type: none"> ● CONE WORKS AREA SAFETY ZONE TAPER SIGNS TRAFFIC SIGNAL PED SIGNAL CLOSURE ACCESS ONLY DIVERSION PARKING SUSPENSION PED RAMP PED BARRIER
---------------------------------------------------------------------------------------------------------------------------------------------------------------------------------------------------------	-----------------------------------------------------------------------------------------------------------------------------------------------------------------------------------------------------------------------------------------------------------------------------------------------------------------------------------------------------------------------------------------------------------------------------------------------------------------------------------------------------------------------------------------------------------------------------------------------------------------------------------------------------------------------------------------------------------------------------------------------------------------------------------------------------------------------------------------------------------------------------------------------------------------------------------------------------------------------------------------------------------------------------------------------------------------------------------------------------------------------------------------------------------------------------------------------------------------------------------------------------------------------------------------------------------------------------------------------------------------------------------------------------------------------------------------------------------------------------------------------------------------------------------------------------------------------------------------------------------------------------------------------------------------------------------------------------------------------------------------------------------------------------



Client

Haringey
LONDON

Site Address

Forster Road
London
N17 6QD

Work Details

Originator

marlborough
we understand, we deliver

Woolf House, 7 Eagle Way
Regiment Business Park
Essex Regiment Way
Chelmsford
CM3 3FY

Notes

1. All dimensions are in metres unless otherwise stated.
2. All traffic management to comply with Chapter 8 and any updates, and Safety at Street Works and Road Work's (A Code of Practice)
3. All road markings and signs to be as per the Traffic Signs Regulations and General Directions 2002.
4. All permanent traffic signals will be bagged and switched out, at all times that temporary traffic signals are being used. This should be done with approval from said authority.
5. A minimum clearance of 1.5m (absolute minimum 1.0m) to be maintained for pedestrians on footways. If this cannot be maintained signs to be placed in the d'way with associated coning.
6. Additional Road Works ahead to be used where appropriate.

Date	05 December 2023	Designer	DS
Scale(s) @ Original Size A3	NOT TO SCALE	Checked	Approved
Drawing Number	MH13474/001	Revision	P1