

CONCRETE PAVING
SLABS AND BLOCK
PAVING FOOTWAY

SETTING OUT POINT
FROM BOUNDARY
WALL

PROPOSED NEW CYCLE
HANGAR

EXISTING 300mm KERB

PALACE GATES ROAD

0.20m

2.50m

1.10m

TELECOM

16

14

13

KEY / LEGEND

- EXISTING SINGLE YELLOW LINE ———
- EXISTING DOUBLE YELLOW LINES =====
- EXISTING PARKING BAY - - - - -
- EXISTING TREE
- EXISTING LAMP COLUMN
- EXISTING SIGN POST & PLATE
- EXISTING KERB
- PROPOSED SINGLE YELLOW LINE ———
- PROPOSED DOUBLE YELLOW LINES =====
- PROPOSED NEW SIGN POST & PLATE
- PROPOSED PARKING BAY - - - - -
- PROPOSED PARKING BAY
- PROPOSED REMOVAL - - - - -
- BT STATUTORY PLANT
- SETTING OUT POINT

POSTCODE N22

LOCATION PLAN

PALACE GATES ROAD
ID NO - B1-03

Rev.	Date	Comments	Des	Chk	App
-		ORIGINAL ISSUE			



t +44 (0)20 3318 8560 e sales@its-global.co.uk

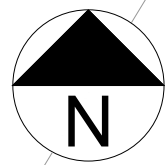
Client :



Title:
GENERAL LAYOUT
TMO Drawing -Bike Hangar Layouts
Palace Gates Road

Drawing No. 13/1236/TMO/B1-03	Sheet No. 3 OF 50	Rev. -
----------------------------------	----------------------	-----------

1:150 @ A3

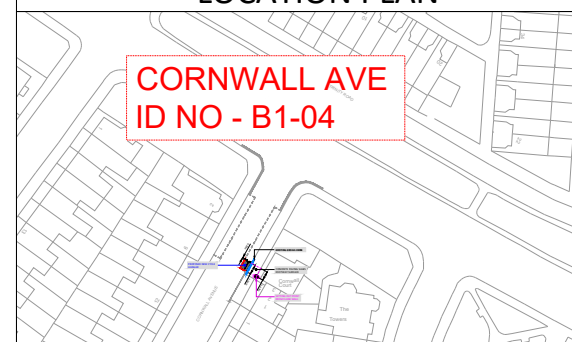


KEY / LEGEND

- EXISTING SINGLE YELLOW LINE ———
- EXISTING DOUBLE YELLOW LINES =====
- EXISTING PARKING BAY - - - - -
- EXISTING TREE
- EXISTING LAMP COLUMN
- EXISTING SIGN POST & PLATE
- EXISTING KERB
- PROPOSED SINGLE YELLOW LINE ———
- PROPOSED DOUBLE YELLOW LINES =====
- PROPOSED NEW SIGN POST & PLATE
- PROPOSED PARKING BAY - - - - -
- PROPOSED PARKING BAY
- PROPOSED REMOVAL - - - - -
- BT STATUTORY PLANT
- SETTING OUT POINT

POSTCODE N22

LOCATION PLAN



PROPOSED NEW CYCLE HANGAR

EXISTING 300mm KERB

CONCRETE PAVING SLABS FOOTWAY SURFACE

SETTING OUT POINT FROM FLANK WALL

Cornwall Court

CORNWALL AVENUE

1:150 @ A3

Rev.	Date	Comments	Des	Chk	App
-		ORIGINAL ISSUE			




t +44 (0)20 3318 8560 e sales@its-global.co.uk

Client :



Title:
GENERAL LAYOUT
 TMO Drawing -Bike Hangar Layouts
 Cornwall Avenue

Drawing No. 13/1236/TMO/B1-04	Sheet No. 4 OF 50	Rev. -
----------------------------------	----------------------	-----------

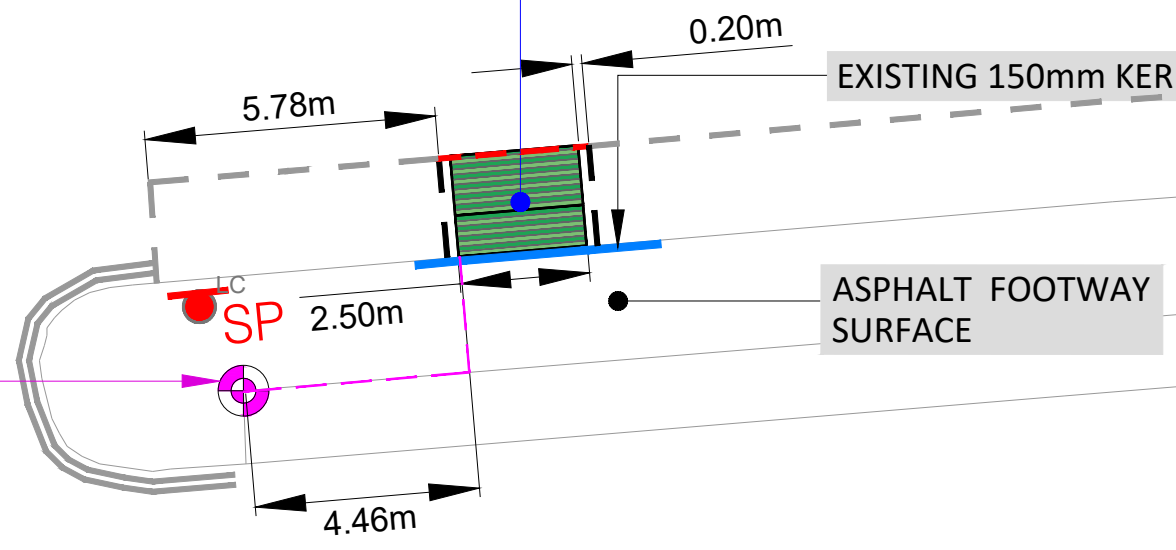


44

NIGHTINGALE ROAD

PROPOSED NEW CYCLE HANGAR

SETTING OUT POINT FROM EDGE OF PLANTER SURFACE



EXISTING 150mm KERB

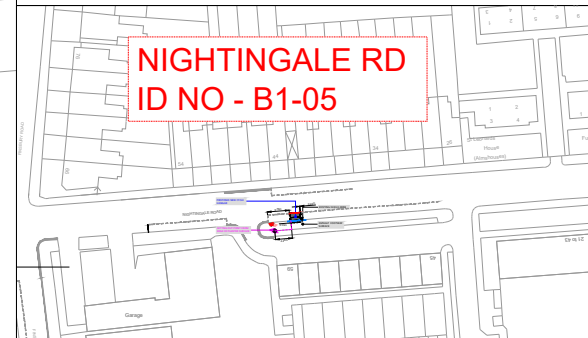
ASPHALT FOOTWAY SURFACE

KEY / LEGEND

- EXISTING SINGLE YELLOW LINE ———
- EXISTING DOUBLE YELLOW LINES ====
- EXISTING PARKING BAY - - - -
- EXISTING TREE
- EXISTING LAMP COLUMN
- EXISTING SIGN POST & PLATE
- EXISTING KERB
- PROPOSED SINGLE YELLOW LINE ———
- PROPOSED DOUBLE YELLOW LINES ====
- PROPOSED NEW SIGN POST & PLATE
- PROPOSED PARKING BAY - - - -
- PROPOSED PARKING BAY
- PROPOSED REMOVAL - - - -
- BT STATUTORY PLANT
- SETTING OUT POINT

POSTCODE N22

LOCATION PLAN



69

Rev.	Date	Comments	Des	Chk	App
-		ORIGINAL ISSUE			



t +44 (0)20 3318 8560 e sales@its-global.co.uk



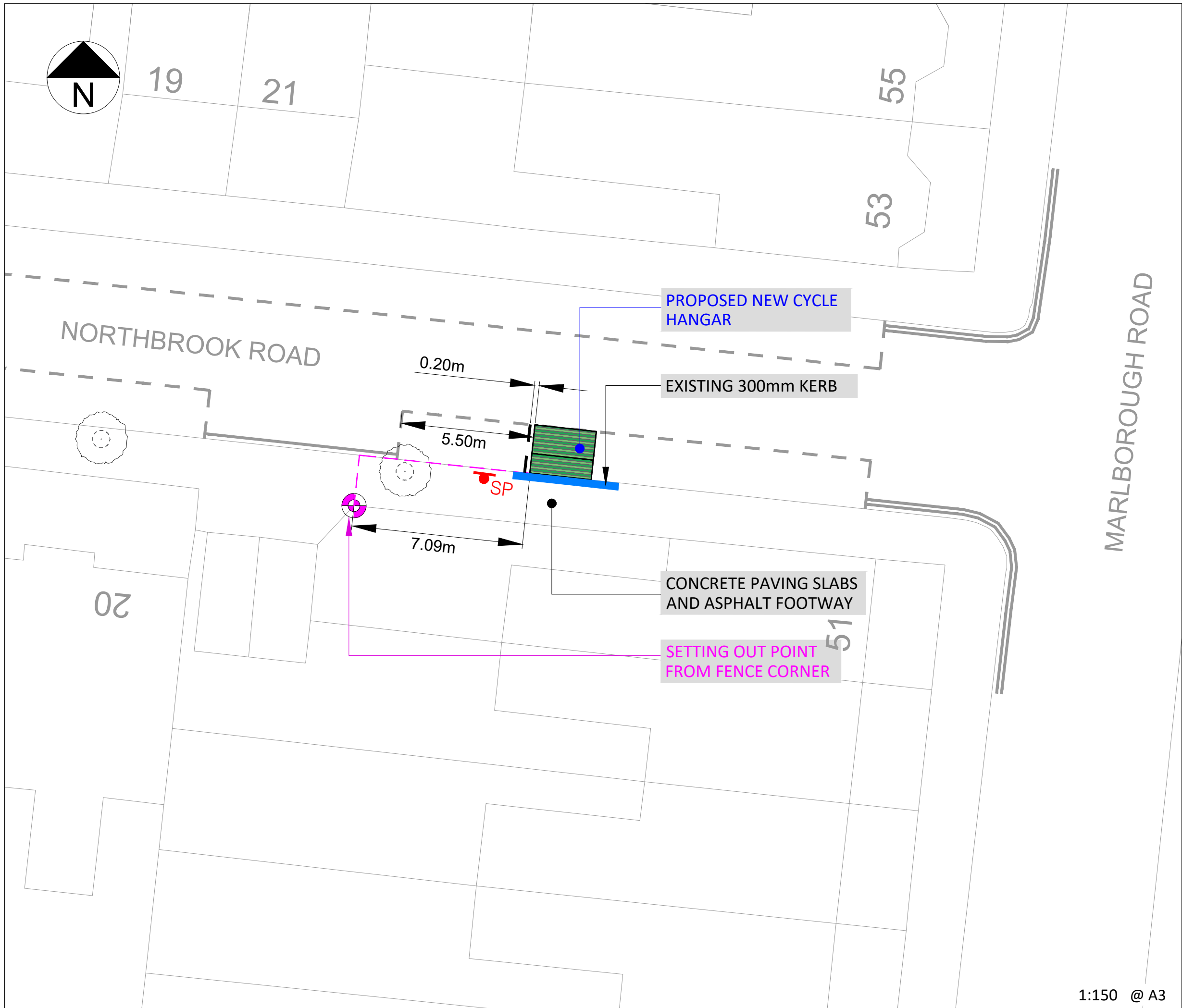
Title:
GENERAL LAYOUT
TMO Drawing -Bike Hangar Layouts
Nightingale Road

Drawing No. 13/1236/TMO/B1-05	Sheet No. 5 OF 50	Rev. -
----------------------------------	----------------------	-----------

1:150 @ A3

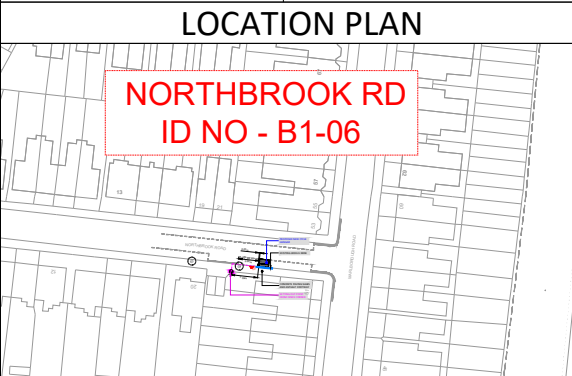
BASED UPON ORDNANCE SURVEY'S MAPS WITH THE PERMISSION OF THE CONTROLLER OF HMSO. (c) CROWN COPYRIGHT. UNAUTHORISED REPRODUCTION INFRINGES CROWN COPYRIGHT AND MAY LEAD TO PROSECUTION OR CIVIL PROCEEDINGS. XXX

CAD REFERENCE: G:\wi\unidad\Cycle Hangars\Acad\Design Model\Haringey CH Master Model rev 1 - 13-1236-TMO-B1-05 DATE: 27/11/2023



KEY / LEGEND	
EXISTING SINGLE YELLOW LINE	
EXISTING DOUBLE YELLOW LINES	
EXISTING PARKING BAY	
EXISTING TREE	
EXISTING LAMP COLUMN	
EXISTING SIGN POST & PLATE	
EXISTING KERB	
PROPOSED SINGLE YELLOW LINE	
PROPOSED DOUBLE YELLOW LINES	
PROPOSED NEW SIGN POST & PLATE	
PROPOSED PARKING BAY	
PROPOSED PARKING BAY	
PROPOSED REMOVAL	
BT STATUTORY PLANT	
SETTING OUT POINT	

POSTCODE N22



Rev.	Date	Comments	Des	Chk	App
-		ORIGINAL ISSUE			

t +44 (0)20 3318 8560 e sales@its-global.co.uk

Client : **Haringey LONDON**

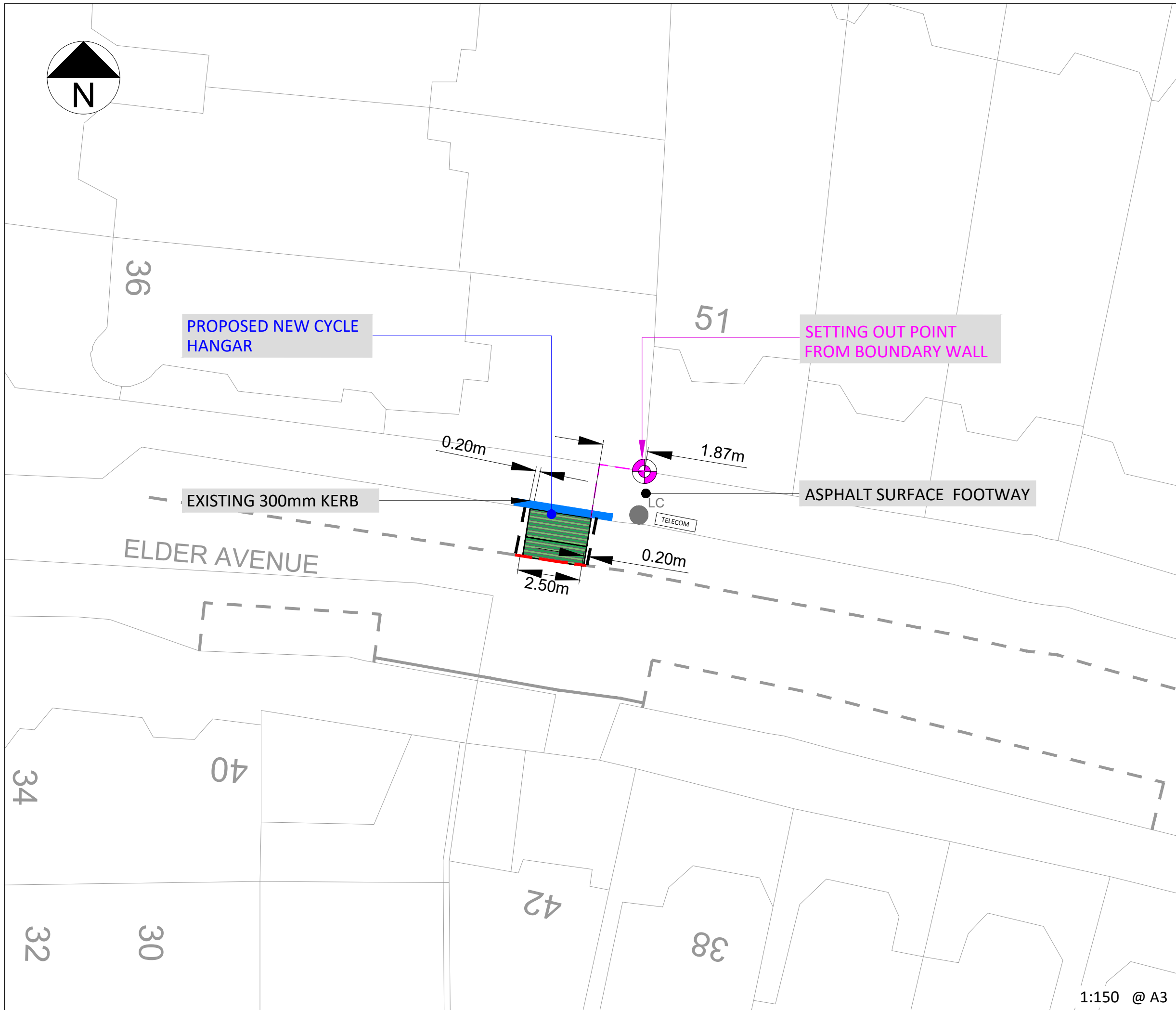
Title:
GENERAL LAYOUT
 TMO Drawing -Bike Hangar Layouts
 Northbrook Road

Drawing No. 13/1236/TMO/B1-06	Sheet No. 6 OF 50	Rev. -
----------------------------------	----------------------	-----------

1:150 @ A3

BASED UPON ORDNANCE SURVEY'S MAPS WITH THE PERMISSION OF THE CONTROLLER OF HMSO. (c) CROWN COPYRIGHT. UNAUTHORISED REPRODUCTION INFRINGES CROWN COPYRIGHT AND MAY LEAD TO PROSECUTION OR CIVIL PROCEEDINGS. XXX

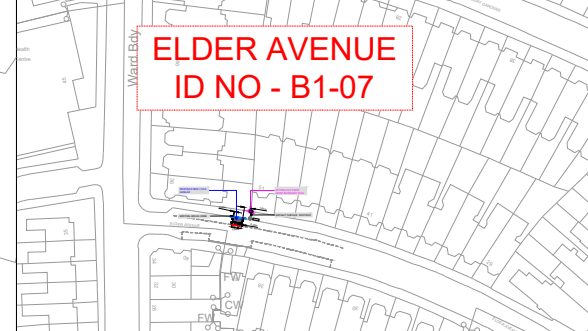
CAD REFERENCE: G:\wi unidad\Cycle Hangars\Acad\Design Model\Haringey CH Master Model rev 1 - 13-1236-TMO-B1-06 DATE: 27/11/2023



KEY / LEGEND	
EXISTING SINGLE YELLOW LINE	
EXISTING DOUBLE YELLOW LINES	
EXISTING PARKING BAY	
EXISTING TREE	
EXISTING LAMP COLUMN	
EXISTING SIGN POST & PLATE	
EXISTING KERB	
PROPOSED SINGLE YELLOW LINE	
PROPOSED DOUBLE YELLOW LINES	
PROPOSED NEW SIGN POST & PLATE	
PROPOSED PARKING BAY	
PROPOSED PARKING BAY	
PROPOSED REMOVAL	
BT STATUTORY PLANT	
SETTING OUT POINT	

POSTCODE N8

LOCATION PLAN



Rev.	Date	Comments	Des	Chk	App
-		ORIGINAL ISSUE			



 intelligent transport services

 t +44 (0)20 3318 8560 e sales@its-global.co.uk

Client : **Haringey LONDON**

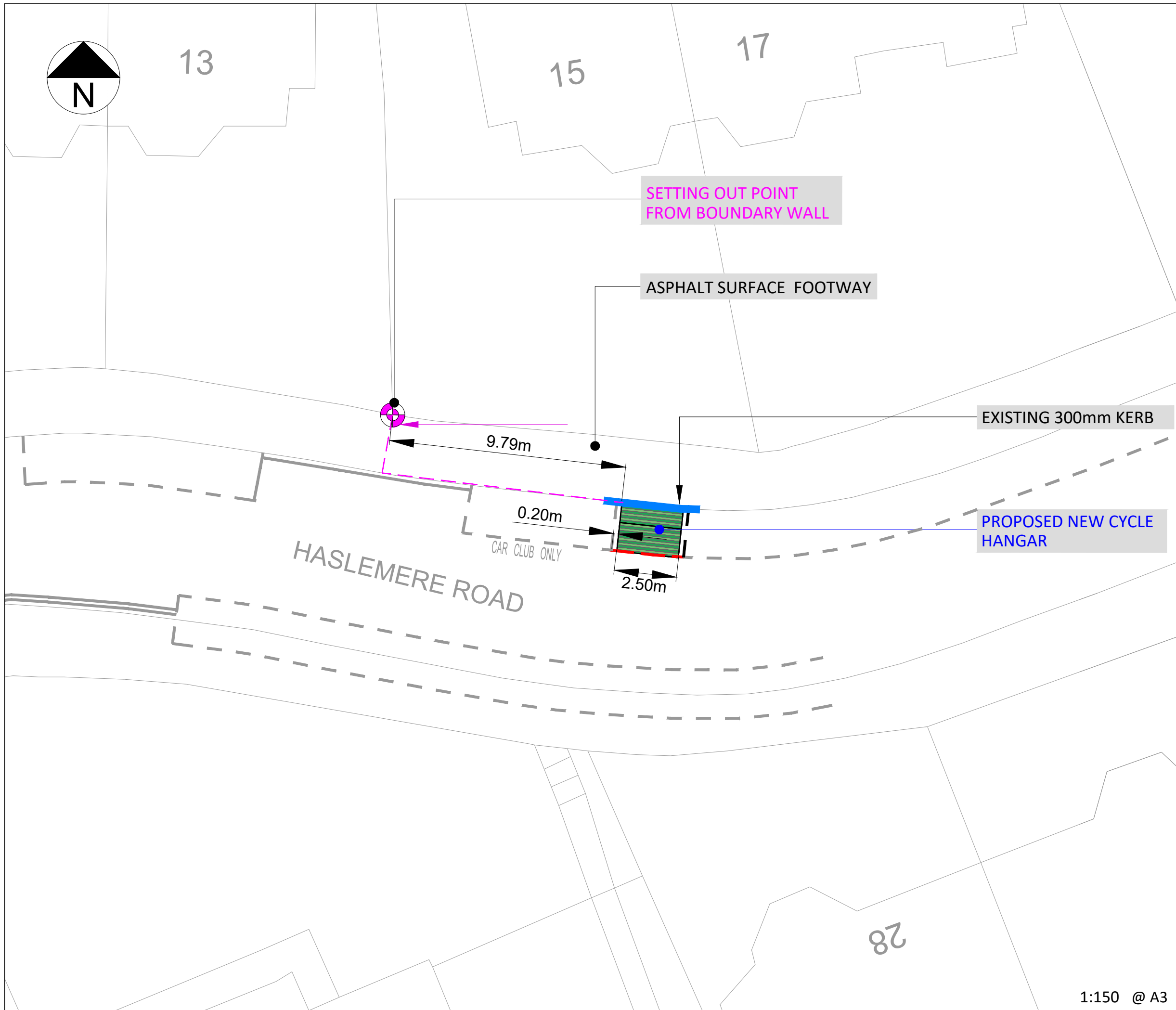
Title:
GENERAL LAYOUT
 TMO Drawing -Bike Hangar Layouts
 Elder Avenue

Drawing No. 13/1236/TMO/B1-07	Sheet No. 7 OF 50	Rev. -
----------------------------------	----------------------	-----------

1:150 @ A3

BASED UPON ORDNANCE SURVEY'S MAPS WITH THE PERMISSION OF THE CONTROLLER OF HMSO. (c) CROWN COPYRIGHT. UNAUTHORISED REPRODUCTION INFRINGES CROWN COPYRIGHT AND MAY LEAD TO PROSECUTION OR CIVIL PROCEEDINGS. XXX

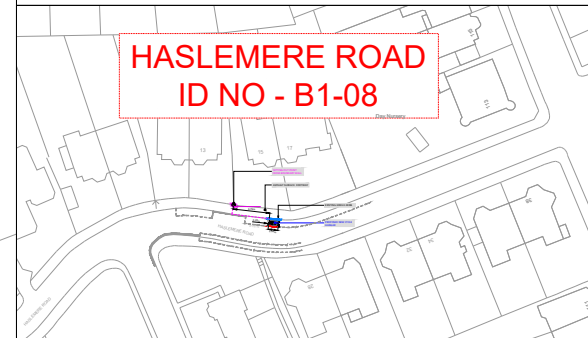
CAD REFERENCE: G:\wi\unidad\Cycle Hangars\Acad\Design Model\Haringey CH Master Model rev 1 - 13-1236-TMO-B1-07 DATE: 27/11/2023



KEY / LEGEND	
EXISTING SINGLE YELLOW LINE	
EXISTING DOUBLE YELLOW LINES	
EXISTING PARKING BAY	
EXISTING TREE	
EXISTING LAMP COLUMN	
EXISTING SIGN POST & PLATE	
EXISTING KERB	
PROPOSED SINGLE YELLOW LINE	
PROPOSED DOUBLE YELLOW LINES	
PROPOSED NEW SIGN POST & PLATE	
PROPOSED PARKING BAY	
PROPOSED PARKING BAY	
PROPOSED REMOVAL	
BT STATUTORY PLANT	
SETTING OUT POINT	

POSTCODE N8

LOCATION PLAN



Rev.	Date	Comments	Des	Chk	App
-		ORIGINAL ISSUE			

t +44 (0)20 3318 8560 e sales@its-global.co.uk

Client :

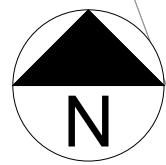
Title:
GENERAL LAYOUT
 TMO Drawing -Bike Hangar Layouts
 Haslemere Road

Drawing No. 13/1236/TMO/B1-08	Sheet No. 8 OF 50	Rev. -
----------------------------------	----------------------	-----------

1:150 @ A3

BASED UPON ORDNANCE SURVEY'S MAPS WITH THE PERMISSION OF THE CONTROLLER OF HMSO. (c) CROWN COPYRIGHT. UNAUTHORISED REPRODUCTION INFRINGES CROWN COPYRIGHT AND MAY LEAD TO PROSECUTION OR CIVIL PROCEEDINGS. XXX

CAD REFERENCE: G:\wi unidad\Cycle Hangars\Acad\Design Model\Haringey CH Master Model rev 1 - 13-1236-TMO-B1-08 DATE: 27/11/2023



EXISTING 300mm KERB

SETTING OUT POINT FROM BOUNDARY WALL

CONCRETE PAVING SLABS FOOTWAY SURFACE

HATHERLEY GARDENS

2.50m

0.200m

7.91m

PROPOSED NEW CYCLE HANGAR

PCs

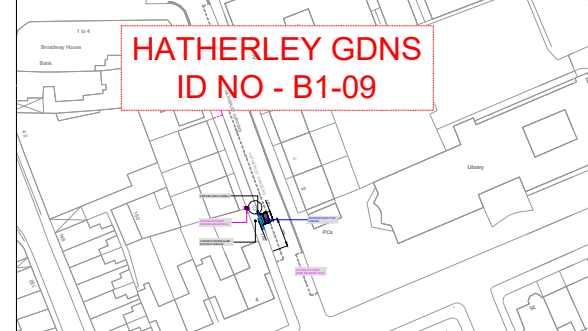
SETTING OUT POINT FROM BOUNDARY WALL

KEY / LEGEND

- EXISTING SINGLE YELLOW LINE
- EXISTING DOUBLE YELLOW LINES
- EXISTING PARKING BAY
- EXISTING TREE
- EXISTING LAMP COLUMN
- EXISTING SIGN POST & PLATE
- EXISTING KERB
- PROPOSED SINGLE YELLOW LINE
- PROPOSED DOUBLE YELLOW LINES
- PROPOSED NEW SIGN POST & PLATE
- PROPOSED PARKING BAY
- PROPOSED PARKING BAY
- PROPOSED REMOVAL
- BT STATUTORY PLANT
- SETTING OUT POINT

POSTCODE N8

LOCATION PLAN



Rev.	Date	Comments	Des	Chk	App
-		ORIGINAL ISSUE			



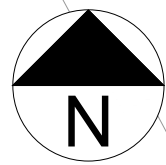
t +44 (0)20 3318 8560 e sales@its-global.co.uk



Title:
GENERAL LAYOUT
 TMO Drawing -Bike Hangar Layouts
 Hatherley Gardens

Drawing No. 13/1236/TMO/B1-09	Sheet No. 9 OF 50	Rev. -
----------------------------------	----------------------	-----------

1:150 @ A3

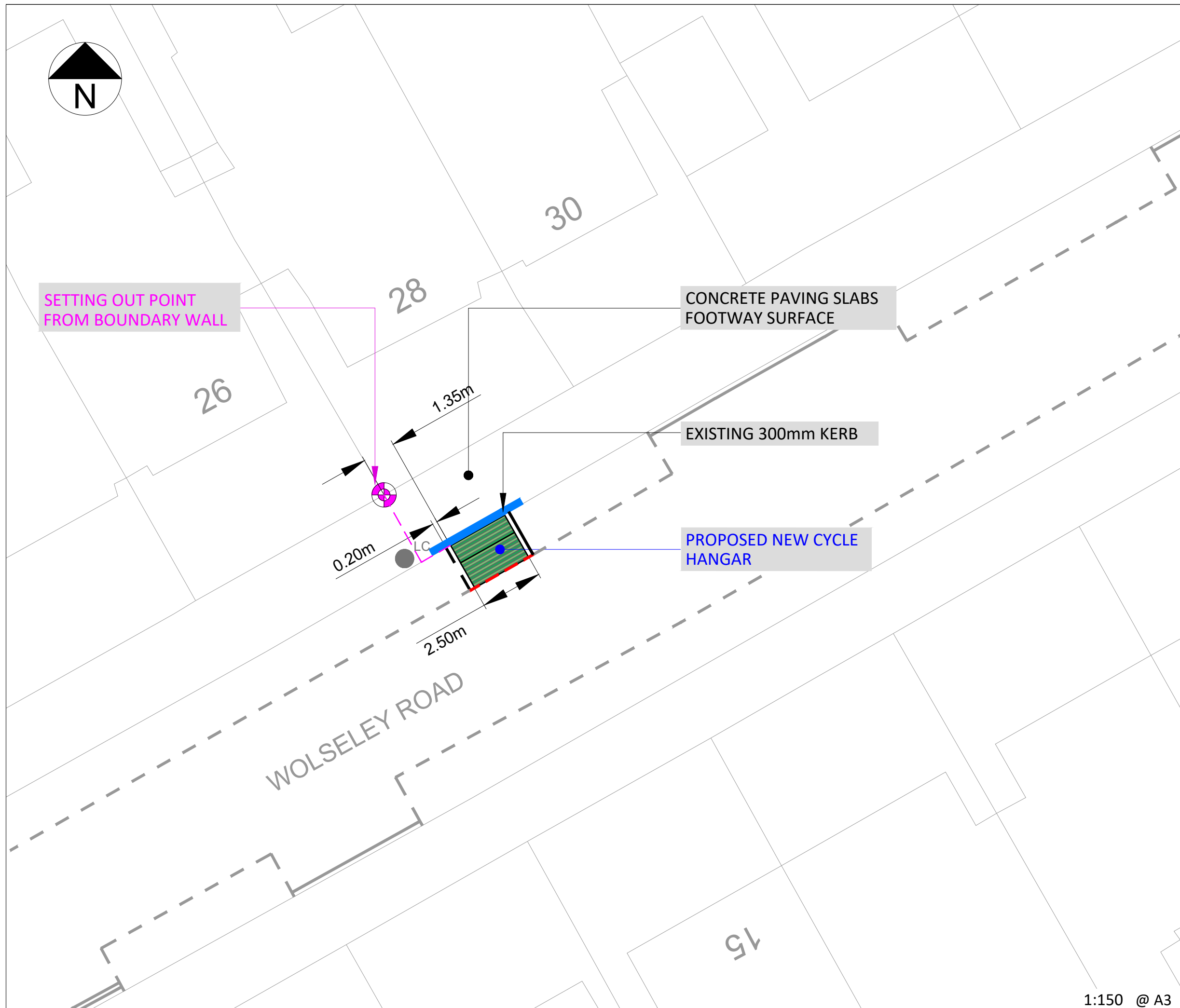


SETTING OUT POINT
FROM BOUNDARY WALL

CONCRETE PAVING SLABS
FOOTWAY SURFACE

EXISTING 300mm KERB

PROPOSED NEW CYCLE
HANGAR

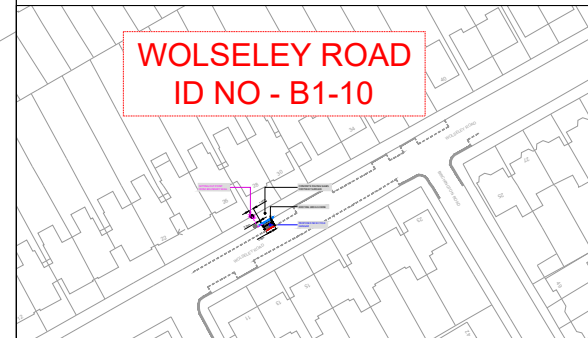


KEY / LEGEND

- EXISTING SINGLE YELLOW LINE ———
- EXISTING DOUBLE YELLOW LINES =====
- EXISTING PARKING BAY - - - - -
- EXISTING TREE
- EXISTING LAMP COLUMN
- EXISTING SIGN POST & PLATE
- EXISTING KERB
- PROPOSED SINGLE YELLOW LINE ———
- PROPOSED DOUBLE YELLOW LINES =====
- PROPOSED NEW SIGN POST & PLATE
- PROPOSED PARKING BAY - - - - -
- PROPOSED PARKING BAY
- PROPOSED REMOVAL - - - - -
- BT STATUTORY PLANT
- SETTING OUT POINT

POSTCODE N8

LOCATION PLAN



Rev.	Date	Comments	Des	Chk	App
-		ORIGINAL ISSUE			



t +44 (0)20 3318 8560 e sales@its-global.co.uk

Client :



Title:
GENERAL LAYOUT
TMO Drawing -Bike Hangar Layouts
Wolseley Road


Drawing No. 13/1236/TMO/B1-10	Sheet No. 10 OF 50	Rev. -
----------------------------------	-----------------------	-----------

1:150 @ A3

BASED UPON ORDNANCE SURVEY'S MAPS WITH THE PERMISSION OF THE CONTROLLER OF HMSO. (c) CROWN COPYRIGHT. UNAUTHORISED REPRODUCTION INFRINGES CROWN COPYRIGHT AND MAY LEAD TO PROSECUTION OR CIVIL PROCEEDINGS. XXX

CAD REFERENCE: G:\wi unidad\Cycle Hangars\Acad\Design Model\Haringey CH Master Model rev 1 - 13-1236-TMO-B1-10 DATE: 27/11/2023

Barrington Court



SETTING OUT POINT FROM FOOTWAY KERB CORNER

ASPHALT SURFACE FOOTWAY

PROPOSED NEW CYCLE HANGAR

EXISTING 150mm KERB

54

COLNEY HATCH LANE

8.40m

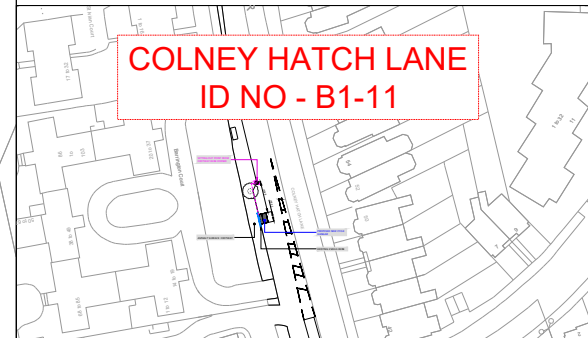
2.50m

KEY / LEGEND

- EXISTING SINGLE YELLOW LINE
- EXISTING DOUBLE YELLOW LINES
- EXISTING PARKING BAY
- EXISTING TREE
- EXISTING LAMP COLUMN
- EXISTING SIGN POST & PLATE
- EXISTING KERB
- PROPOSED SINGLE YELLOW LINE
- PROPOSED DOUBLE YELLOW LINES
- PROPOSED NEW SIGN POST & PLATE
- PROPOSED PARKING BAY
- PROPOSED PARKING BAY
- PROPOSED REMOVAL
- BT STATUTORY PLANT
- SETTING OUT POINT

POSTCODE N8

LOCATION PLAN



Rev.	Date	Comments	Des	Chk	App
-		ORIGINAL ISSUE			



t +44 (0)20 3318 8560 e sales@its-global.co.uk

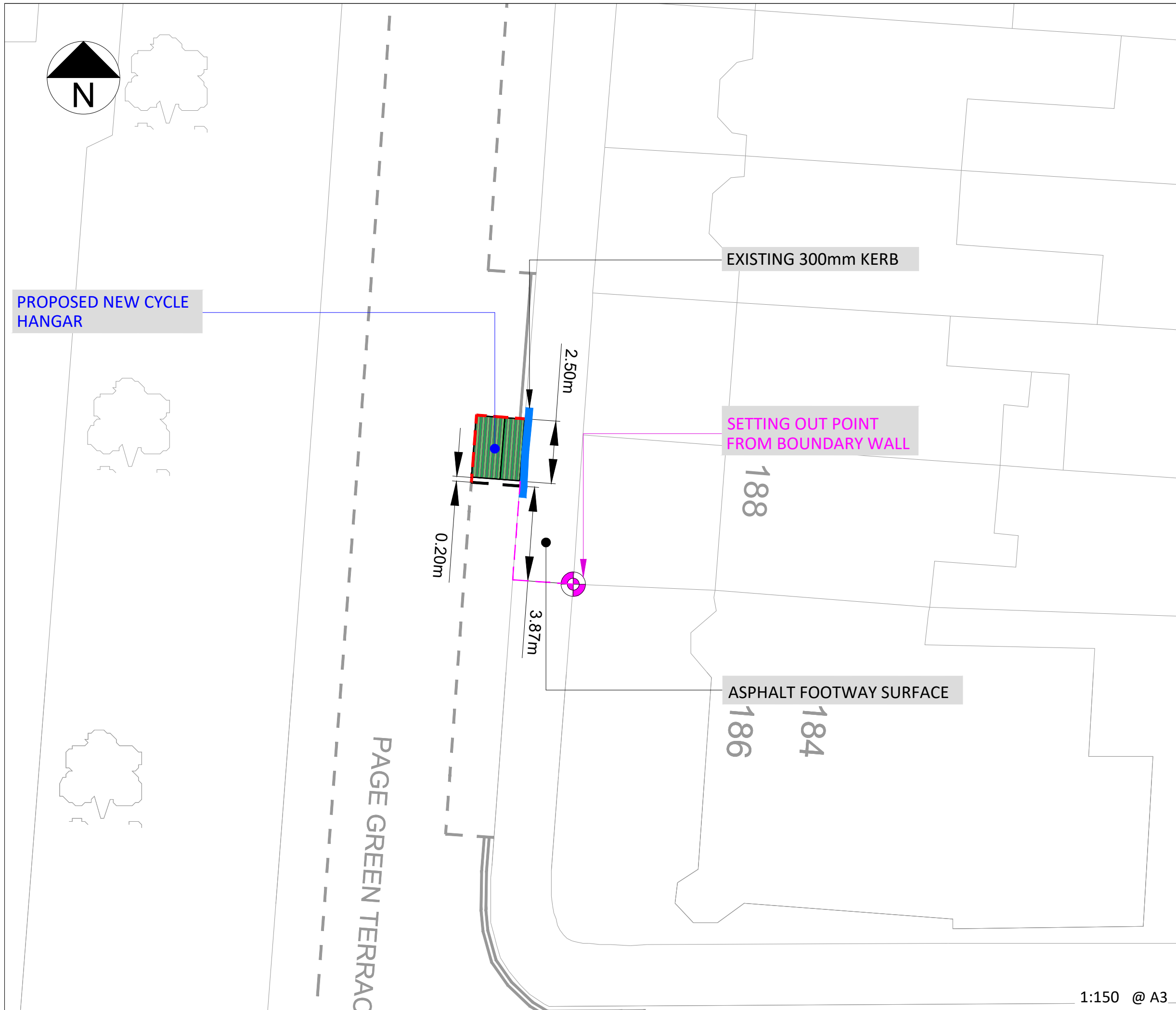


Title:
GENERAL LAYOUT
TMO Drawing -Bike Hangar Layouts
Colney Hatch Lane

1:150 @ A3

Drawing No. 13/1236/TMO/B1-11	Sheet No. 11 OF 50	Rev. -
----------------------------------	-----------------------	-----------

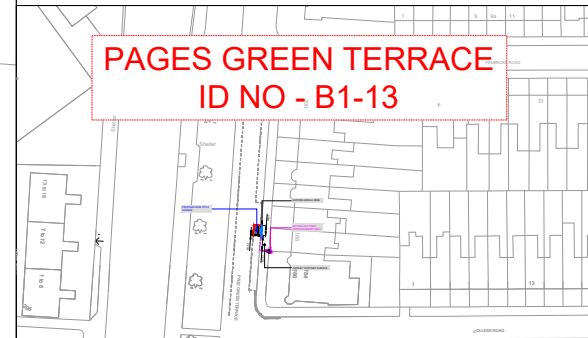
14 to 19



KEY / LEGEND	
EXISTING SINGLE YELLOW LINE	
EXISTING DOUBLE YELLOW LINES	
EXISTING PARKING BAY	
EXISTING TREE	
EXISTING LAMP COLUMN	
EXISTING SIGN POST & PLATE	
EXISTING KERB	
PROPOSED SINGLE YELLOW LINE	
PROPOSED DOUBLE YELLOW LINES	
PROPOSED NEW SIGN POST & PLATE	
PROPOSED PARKING BAY	
PROPOSED PARKING BAY	
PROPOSED REMOVAL	
BT STATUTORY PLANT	
SETTING OUT POINT	

POSTCODE N15

LOCATION PLAN



Rev.	Date	Comments	Des	Chk	App
-		ORIGINAL ISSUE			

t +44 (0)20 3318 8560 e sales@its-global.co.uk

Client :


Title:
GENERAL LAYOUT
 TMO Drawing -Bike Hangar Layouts
 Pages Green Terrace

Drawing No. 13/1236/TMO/B1-13	Sheet No. 13 OF 50	Rev. -
----------------------------------	-----------------------	-----------

1:150 @ A3

BASED UPON ORDNANCE SURVEY'S MAPS WITH THE PERMISSION OF THE CONTROLLER OF HMSO. (c) CROWN COPYRIGHT. UNAUTHORISED REPRODUCTION INFRINGES CROWN COPYRIGHT AND MAY LEAD TO PROSECUTION OR CIVIL PROCEEDINGS. xxx

CAD REFERENCE: G:\wi unidad\Cycle Hangars\Acad\Design Model\Haringey CH Master Model rev 1 - 13-1236-TMO-B1-13 DATE: 27/11/2023

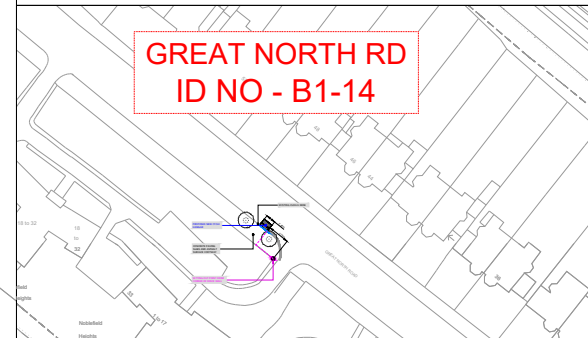


KEY / LEGEND

EXISTING SINGLE YELLOW LINE	
EXISTING DOUBLE YELLOW LINES	
EXISTING PARKING BAY	
EXISTING TREE	
EXISTING LAMP COLUMN	
EXISTING SIGN POST & PLATE	
EXISTING KERB	
PROPOSED SINGLE YELLOW LINE	
PROPOSED DOUBLE YELLOW LINES	
PROPOSED NEW SIGN POST & PLATE	
PROPOSED PARKING BAY	
PROPOSED PARKING BAY	
PROPOSED REMOVAL	
BT STATUTORY PLANT	
SETTING OUT POINT	

POSTCODE N22

LOCATION PLAN



EXISTING 150mm KERB

PROPOSED NEW CYCLE HANGAR

CONCRETE PAVING SLABS AND ASPHALT SURFACE FOOTWAY

SETTING OUT POINT FROM CORNER OF FENCE WALL

2.50m

5.79m

GREAT NORTH ROAD

Rev.	Date	Comments	Des	Chk	App
-		ORIGINAL ISSUE			



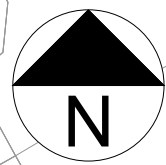
t +44 (0)20 3318 8560 e sales@its-global.co.uk



Title:
GENERAL LAYOUT
TMO Drawing -Bike Hangar Layouts
Great North Road

Drawing No. 13/1236/TMO/B1-14	Sheet No. 14 OF 50	Rev. -
----------------------------------	-----------------------	-----------

1:150 @ A3



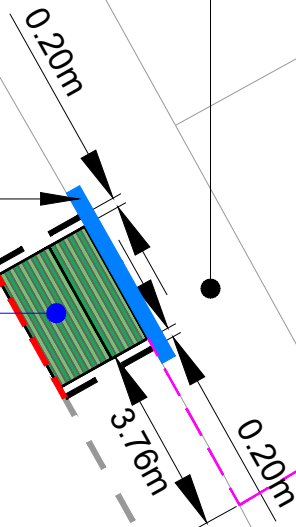
43

ASPHALT FOOTWAY SURFACE

SETTING OUT POINT FROM BOUNDARY WALL

EXISTING 300mm KERB

PROPOSED NEW CYCLE HANGAR



TALBOT ROAD

46

33

KEY / LEGEND

- EXISTING SINGLE YELLOW LINE
- EXISTING DOUBLE YELLOW LINES
- EXISTING PARKING BAY
- EXISTING TREE
- EXISTING LAMP COLUMN
- EXISTING SIGN POST & PLATE
- EXISTING KERB
- PROPOSED SINGLE YELLOW LINE
- PROPOSED DOUBLE YELLOW LINES
- PROPOSED NEW SIGN POST & PLATE
- PROPOSED PARKING BAY
- PROPOSED PARKING BAY
- PROPOSED REMOVAL
- BT STATUTORY PLANT
- SETTING OUT POINT

POSTCODE N6

LOCATION PLAN

TALBOT ROAD
ID NO - B1-16

Rev.	Date	Comments	Des	Chk	App
-		ORIGINAL ISSUE			



t +44 (0)20 3318 8560 e sales@its-global.co.uk

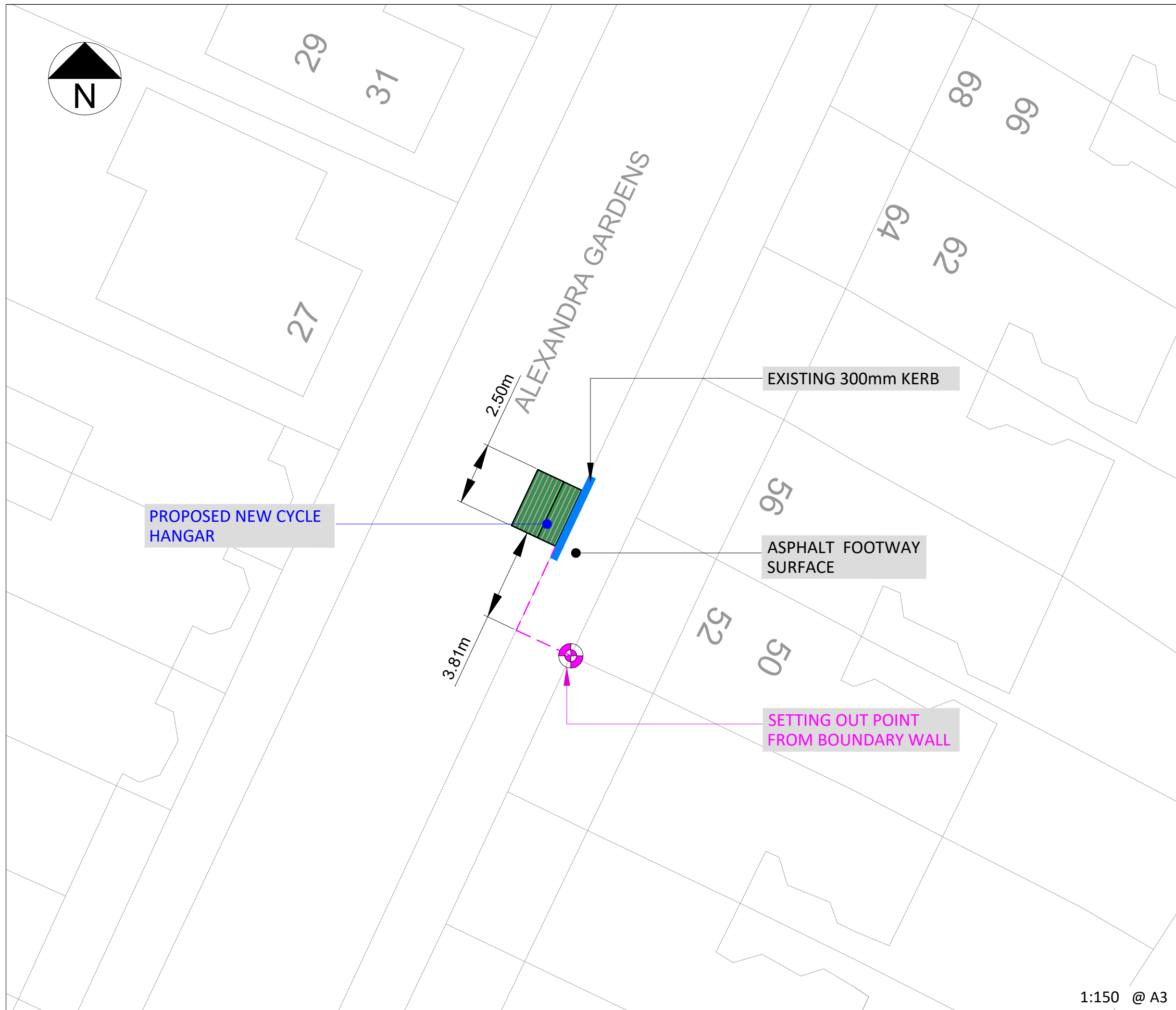
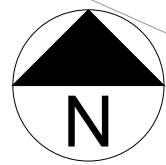
Client :



Title:
GENERAL LAYOUT
 TMO Drawing -Bike Hangar Layouts
 Talbot Road

Drawing No. 13/1236/TMO/B1-16	Sheet No. 16 OF 50	Rev. -
----------------------------------	-----------------------	-----------

1:150 @ A3

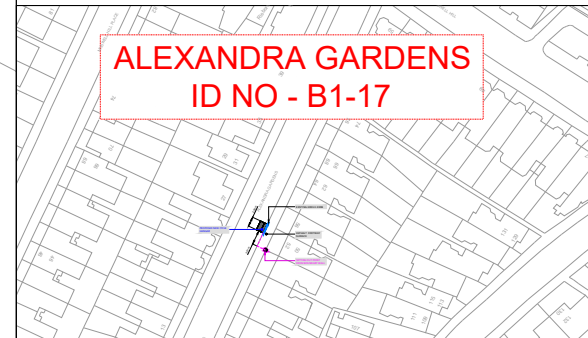


KEY / LEGEND

EXISTING SINGLE YELLOW LINE	
EXISTING DOUBLE YELLOW LINES	
EXISTING PARKING BAY	
EXISTING TREE	
EXISTING LAMP COLUMN	
EXISTING SIGN POST & PLATE	
EXISTING KERB	
PROPOSED SINGLE YELLOW LINE	
PROPOSED DOUBLE YELLOW LINES	
PROPOSED NEW SIGN POST & PLATE	
PROPOSED PARKING BAY	
PROPOSED PARKING BAY	
PROPOSED REMOVAL	
BT STATUTORY PLANT	
SETTING OUT POINT	

POSTCODE N10

LOCATION PLAN



Rev.	Date	Comments	Des	Chk	App
-		ORIGINAL ISSUE			



t +44 (0)20 3318 8560 e sales@its-global.co.uk



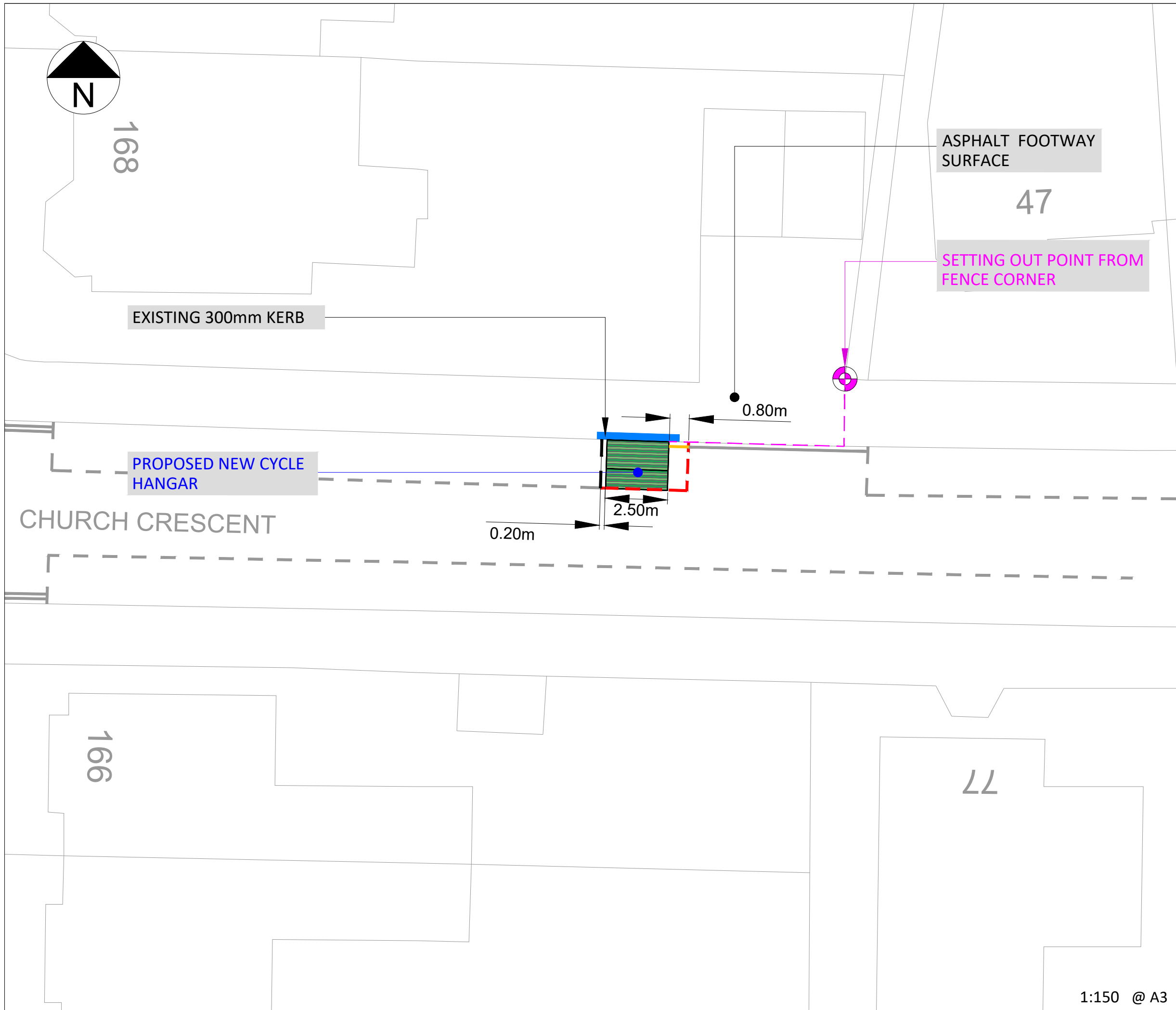
Title:
GENERAL LAYOUT
TMO Drawing -Bike Hangar Layouts
Alexandra Gardens

Drawing No. 13/1236/TMO/B1-17	Sheet No. 17 OF 50	Rev. -
----------------------------------	-----------------------	-----------

1:150 @ A3

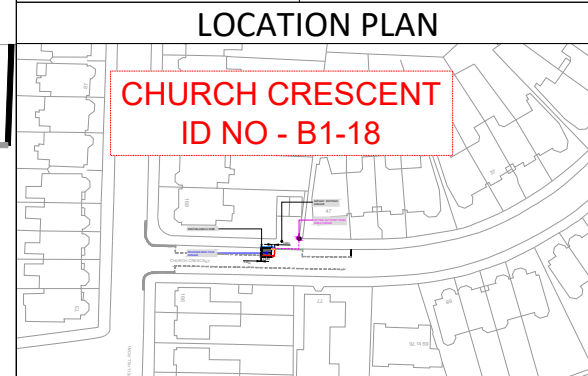
BASED UPON ORDNANCE SURVEY'S MAPS WITH THE PERMISSION OF THE CONTROLLER OF HMSO. (c) CROWN COPYRIGHT. UNAUTHORISED REPRODUCTION INFRINGES CROWN COPYRIGHT AND MAY LEAD TO PROSECUTION OR CIVIL PROCEEDINGS. xxx

CAD REFERENCE: G:\wi unidad\Cycle Hangars\Acad\Design Model\Haringey CH Master Model rev 1 - 13-1236-TMO-B1-17 DATE: 27/11/2023



KEY / LEGEND	
EXISTING SINGLE YELLOW LINE	—
EXISTING DOUBLE YELLOW LINES	==
EXISTING PARKING BAY	- - - -
EXISTING TREE	
EXISTING LAMP COLUMN	
EXISTING SIGN POST & PLATE	
EXISTING KERB	—
PROPOSED SINGLE YELLOW LINE	—
PROPOSED DOUBLE YELLOW LINES	==
PROPOSED NEW SIGN POST & PLATE	
PROPOSED PARKING BAY	- - - -
PROPOSED PARKING BAY	
PROPOSED REMOVAL	- - - -
BT STATUTORY PLANT	
SETTING OUT POINT	

POSTCODE N10



Rev.	Date	Comments	Des	Chk	App
-		ORIGINAL ISSUE			

t +44 (0)20 3318 8560 e sales@its-global.co.uk

Client : **Haringey LONDON**

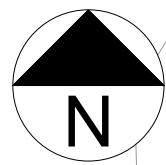
Title:
GENERAL LAYOUT
 TMO Drawing -Bike Hangar Layouts
 Church Crescent

Drawing No. 13/1236/TMO/B1-18	Sheet No. 18 OF 50	Rev. -
----------------------------------	-----------------------	-----------

1:150 @ A3

BASED UPON ORDNANCE SURVEY'S MAPS WITH THE PERMISSION OF THE CONTROLLER OF HMSO. (c) CROWN COPYRIGHT. UNAUTHORISED REPRODUCTION INFRINGES CROWN COPYRIGHT AND MAY LEAD TO PROSECUTION OR CIVIL PROCEEDINGS. .xxx

CAD REFERENCE: G:\wi\unidad\Cycle Hangars\Acad\Design Model\Haringey CH Master Model rev 1 - 13-1236-TMO-B1-18 DATE: 27/11/2023



94

2

7

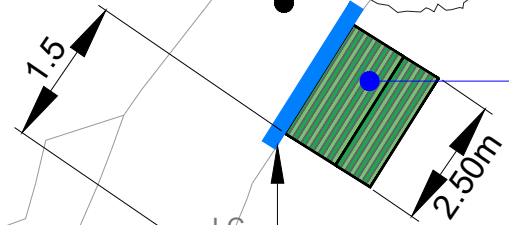
CONNAUGHT GARDENS

CONCRETE PAVING
SLABS FOOTWAY

PROPOSED NEW CYCLE
HANGAR

SETTING OUT POINT FROM
LAMP COLUMN

EXISTING 300mm KERB

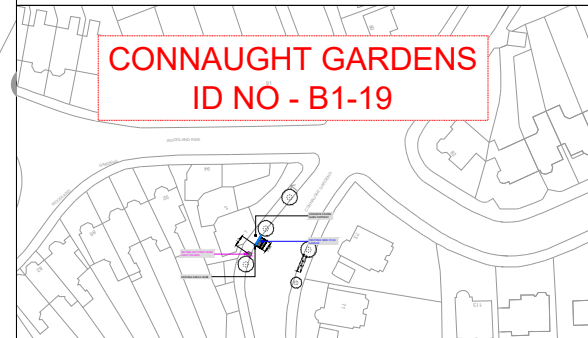


KEY / LEGEND

- EXISTING SINGLE YELLOW LINE
- EXISTING DOUBLE YELLOW LINES
- EXISTING PARKING BAY
- EXISTING TREE
- EXISTING LAMP COLUMN
- EXISTING SIGN POST & PLATE
- EXISTING KERB
- PROPOSED SINGLE YELLOW LINE
- PROPOSED DOUBLE YELLOW LINES
- PROPOSED NEW SIGN POST & PLATE
- PROPOSED PARKING BAY
- PROPOSED PARKING BAY
- PROPOSED REMOVAL
- BT STATUTORY PLANT
- SETTING OUT POINT

POSTCODE N10

LOCATION PLAN



Rev.	Date	Comments	Des	Chk	App
-		ORIGINAL ISSUE			



t +44 (0)20 3318 8560 e sales@its-global.co.uk

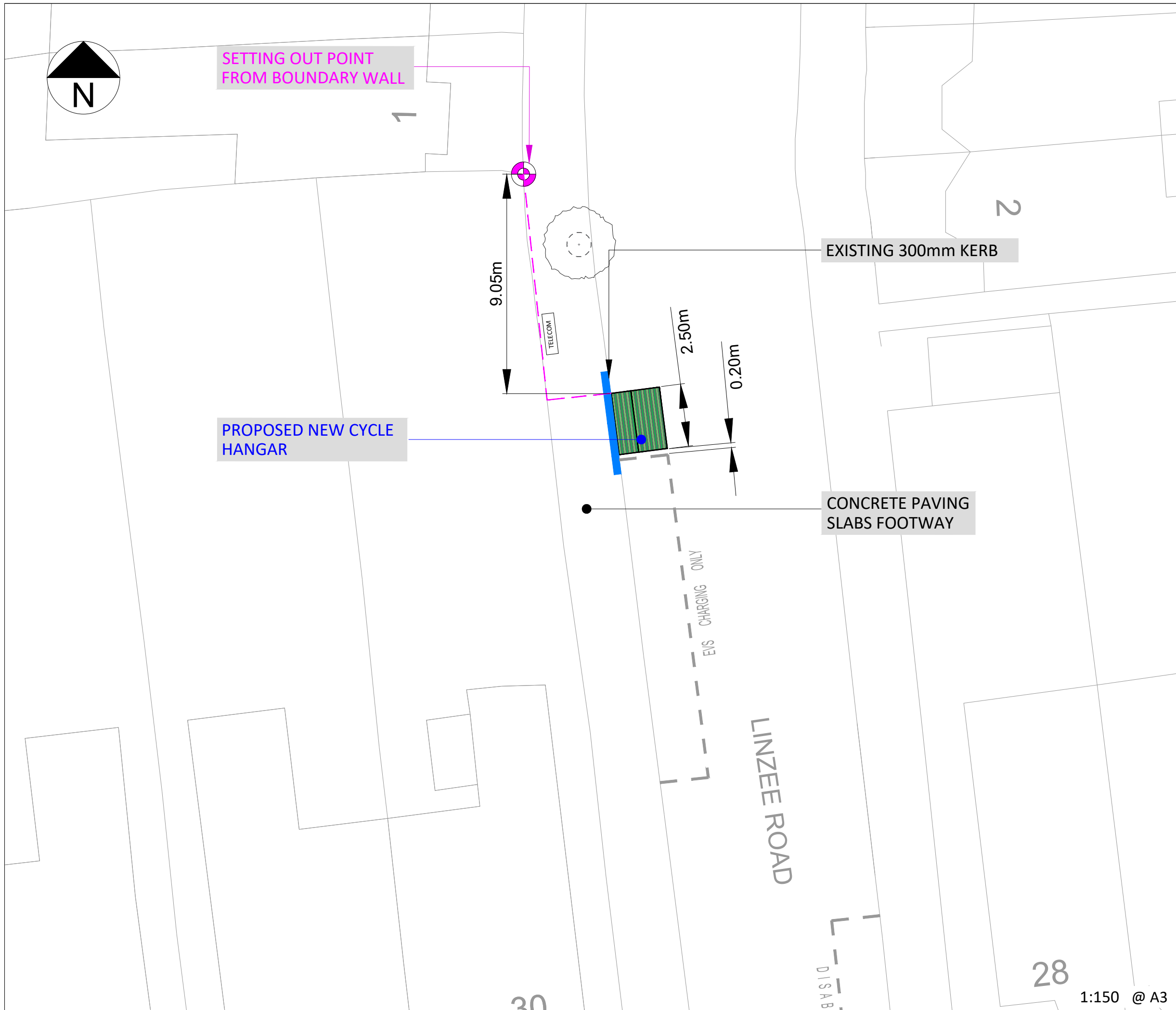
Client :



Title:
GENERAL LAYOUT
 TMO Drawing -Bike Hangar Layouts
 Connaught Gardens

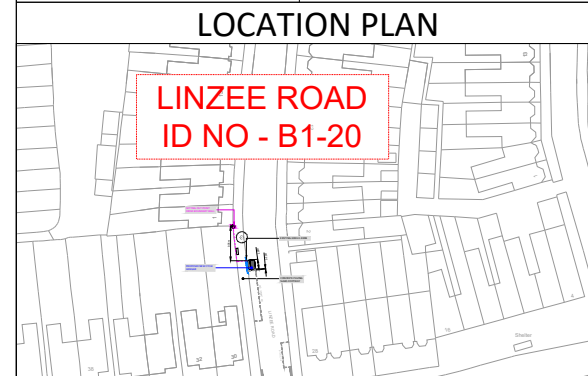
Drawing No. 13/1236/TMO/B1-19	Sheet No. 19 OF 50	Rev. -
----------------------------------	-----------------------	-----------

1:150 @ A3



KEY / LEGEND	
EXISTING SINGLE YELLOW LINE	
EXISTING DOUBLE YELLOW LINES	
EXISTING PARKING BAY	
EXISTING TREE	
EXISTING LAMP COLUMN	
EXISTING SIGN POST & PLATE	
EXISTING KERB	
PROPOSED SINGLE YELLOW LINE	
PROPOSED DOUBLE YELLOW LINES	
PROPOSED NEW SIGN POST & PLATE	
PROPOSED PARKING BAY	
PROPOSED PARKING BAY	
PROPOSED REMOVAL	
BT STATUTORY PLANT	
SETTING OUT POINT	

POSTCODE N8



Rev.	Date	Comments	Des	Chk	App
-		ORIGINAL ISSUE			

t +44 (0)20 3318 8560 e sales@its-global.co.uk

Client : **Haringey LONDON**

Title:
GENERAL LAYOUT
 TMO Drawing -Bike Hangar Layouts
 Linzee Road

Drawing No. 13/1236/TMO/B1-20	Sheet No. 20 OF 50	Rev. -
----------------------------------	-----------------------	-----------



KEY / LEGEND

EXISTING SINGLE YELLOW LINE	
EXISTING DOUBLE YELLOW LINES	
EXISTING PARKING BAY	
EXISTING TREE	
EXISTING LAMP COLUMN	
EXISTING SIGN POST & PLATE	
EXISTING KERB	
PROPOSED SINGLE YELLOW LINE	
PROPOSED DOUBLE YELLOW LINES	
PROPOSED NEW SIGN POST & PLATE	
PROPOSED PARKING BAY	
PROPOSED PARKING BAY	
PROPOSED REMOVAL	
BT STATUTORY PLANT	
SETTING OUT POINT	

POSTCODE N10

LOCATION PLAN

PRINCES AVENUE
ID NO - B1-22

Rev.	Date	Comments	Des	Chk	App
-		ORIGINAL ISSUE			



t +44 (0)20 3318 8560 e sales@its-global.co.uk

Client :



Title:
GENERAL LAYOUT
TMO Drawing -Bike Hangar Layouts
Princes Avenue

Drawing No. 13/1236/TMO/B1-22	Sheet No. 22 OF 50	Rev. -
----------------------------------	-----------------------	-----------

1:150 @ A3

PROPOSED NEW CYCLE
HANGAR

SETTING OUT POINT
FROM BOUNDARY WALL

EXISTING 300mm KERB

ASPHALT FOOTWAY SURFACE

12

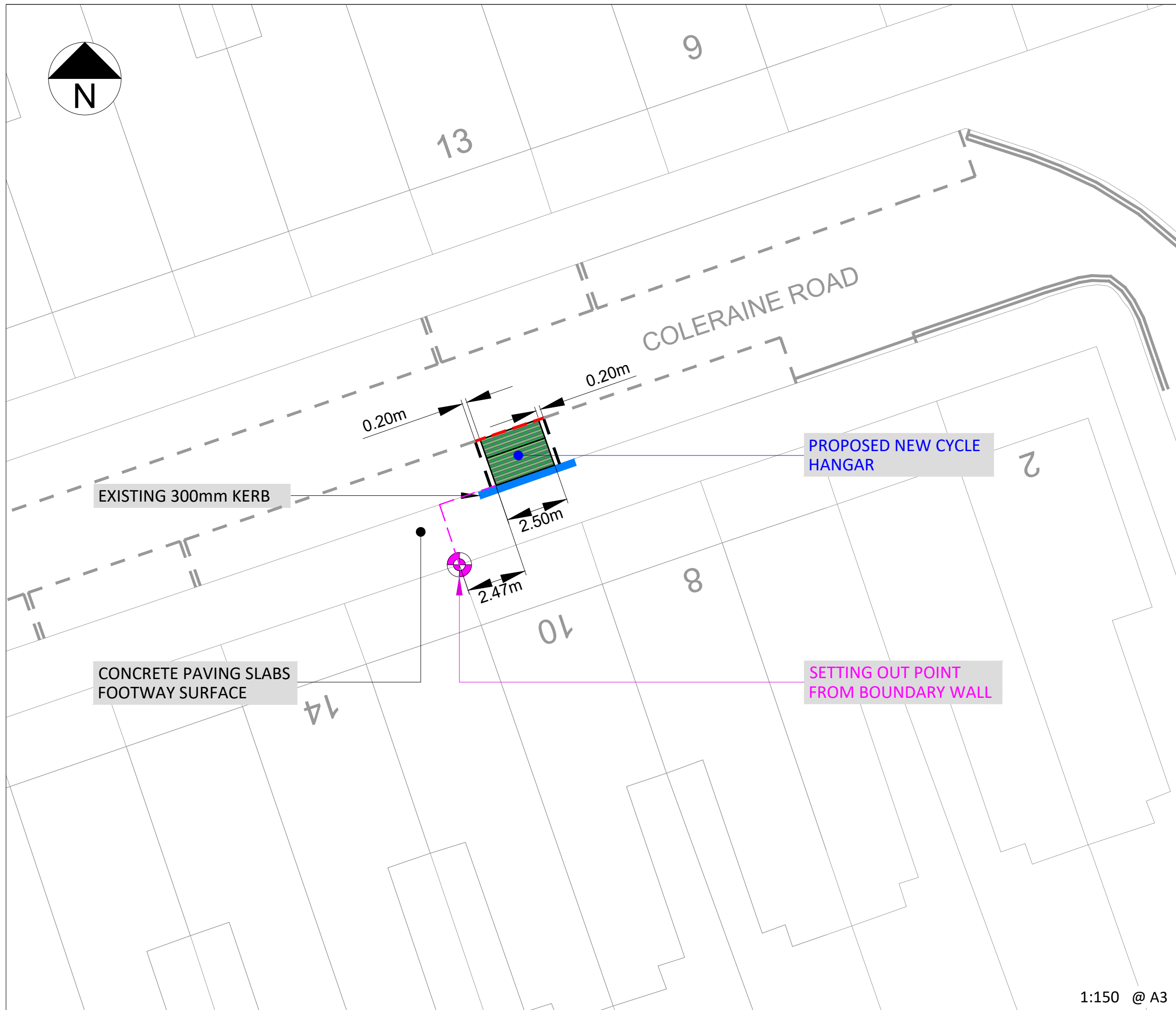
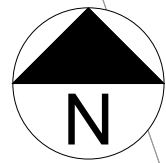
10

2.50m

11.90m

0.20m

PRINCES AVENUE

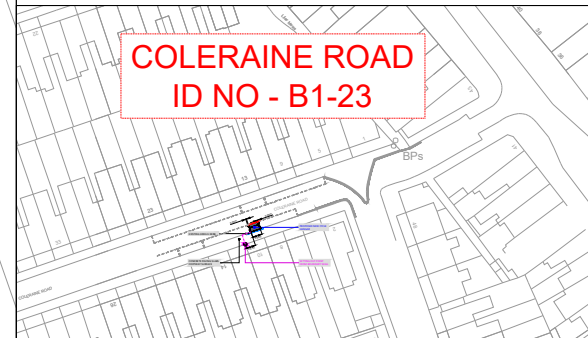


KEY / LEGEND

EXISTING SINGLE YELLOW LINE	
EXISTING DOUBLE YELLOW LINES	
EXISTING PARKING BAY	
EXISTING TREE	
EXISTING LAMP COLUMN	
EXISTING SIGN POST & PLATE	
EXISTING KERB	
PROPOSED SINGLE YELLOW LINE	
PROPOSED DOUBLE YELLOW LINES	
PROPOSED NEW SIGN POST & PLATE	
PROPOSED PARKING BAY	
PROPOSED PARKING BAY	
PROPOSED REMOVAL	
BT STATUTORY PLANT	
SETTING OUT POINT	

POSTCODE N8

LOCATION PLAN



Rev.	Date	Comments	Des	Chk	App
-		ORIGINAL ISSUE			



t +44 (0)20 3318 8560 e sales@its-global.co.uk



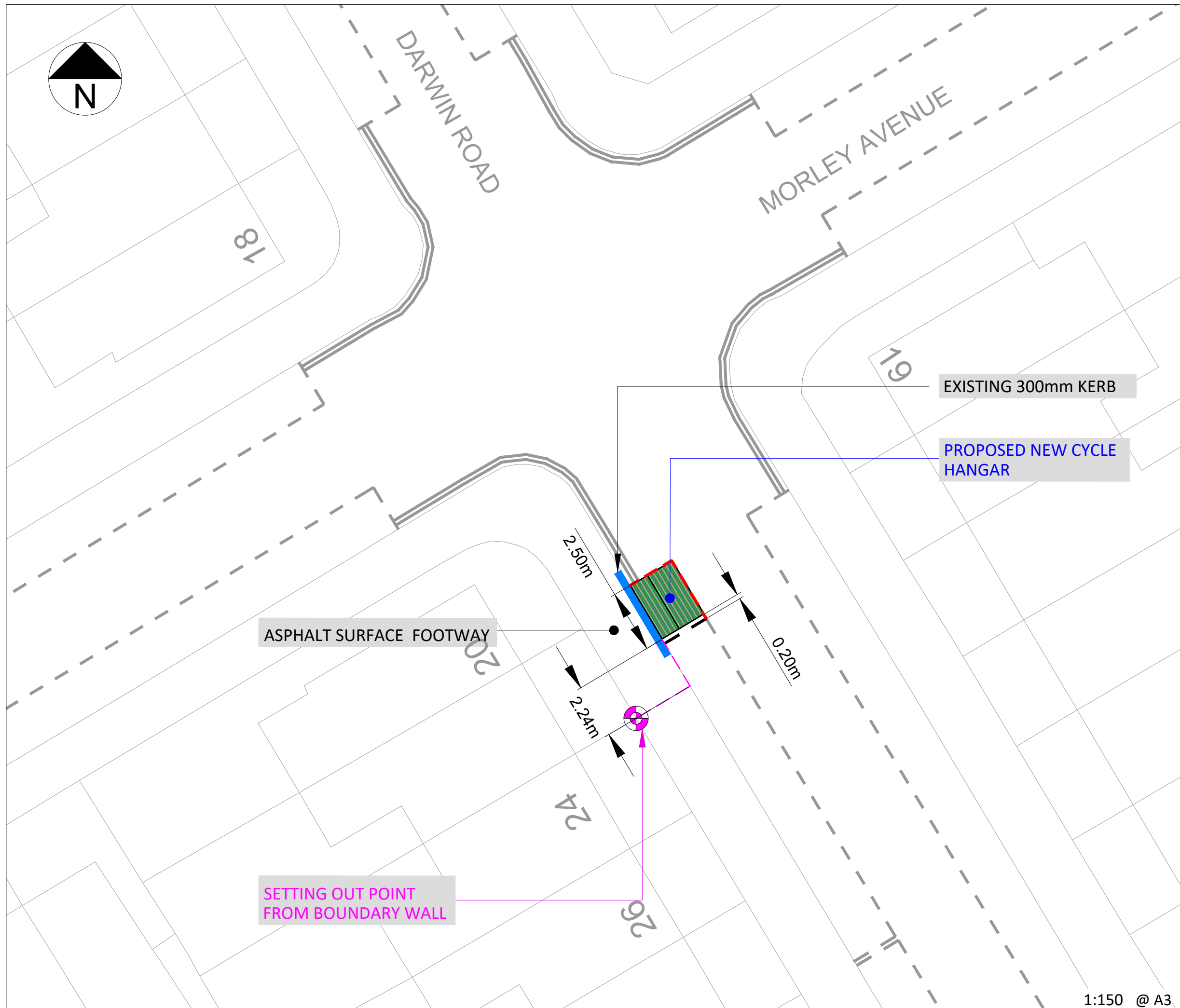
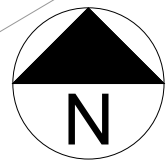
Title:
GENERAL LAYOUT
TMO Drawing -Bike Hangar Layouts
Coleraine Road

Drawing No. 13/1236/TMO/B1-23	Sheet No. 23 OF 50	Rev. -
----------------------------------	-----------------------	-----------

1:150 @ A3

BASED UPON ORDNANCE SURVEY'S MAPS WITH THE PERMISSION OF THE CONTROLLER OF HMSO. (c) CROWN COPYRIGHT. UNAUTHORISED REPRODUCTION INFRINGES CROWN COPYRIGHT AND MAY LEAD TO PROSECUTION OR CIVIL PROCEEDINGS. XXX

CAD REFERENCE: G:\wi\unidad\Cycle Hangars\Acad\Design Model\Haringey CH Master Model rev 1 - 13-1236-TMO-B1-23
DATE: 27/11/2023

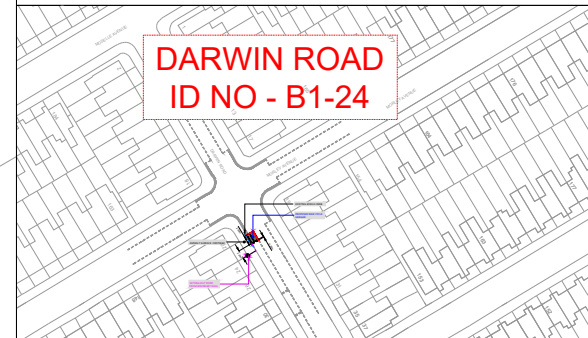


KEY / LEGEND

- EXISTING SINGLE YELLOW LINE ———
- EXISTING DOUBLE YELLOW LINES =====
- EXISTING PARKING BAY - - - - -
- EXISTING TREE
- EXISTING LAMP COLUMN
- EXISTING SIGN POST & PLATE
- EXISTING KERB
- PROPOSED SINGLE YELLOW LINE ———
- PROPOSED DOUBLE YELLOW LINES =====
- PROPOSED NEW SIGN POST & PLATE
- PROPOSED PARKING BAY - - - - -
- PROPOSED PARKING BAY
- PROPOSED REMOVAL - - - - -
- BT STATUTORY PLANT
- SETTING OUT POINT

POSTCODE N22

LOCATION PLAN



ASPHALT SURFACE FOOTWAY

EXISTING 300mm KERB

PROPOSED NEW CYCLE HANGAR

SETTING OUT POINT FROM BOUNDARY WALL

Rev.	Date	Comments	Des	Chk	App
-		ORIGINAL ISSUE			



t +44 (0)20 3318 8560 e sales@its-global.co.uk

Client :



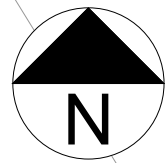
Title:
GENERAL LAYOUT
 TMO Drawing -Bike Hangar Layouts
 Darwin Road

Drawing No. 13/1236/TMO/B1-24	Sheet No. 24 OF 50	Rev. -
----------------------------------	-----------------------	-----------

1:150 @ A3

BASED UPON ORDNANCE SURVEY'S MAPS WITH THE PERMISSION OF THE CONTROLLER OF HMSO. (c) CROWN COPYRIGHT. UNAUTHORISED REPRODUCTION INFRINGES CROWN COPYRIGHT AND MAY LEAD TO PROSECUTION OR CIVIL PROCEEDINGS. XXX

CAD REFERENCE: G:\wi\unidad\Cycle Hangars\Acad\Design Model\Haringey CH Master Model rev 1 - 13-1236-TMO-B1-24 DATE: 27/11/2023

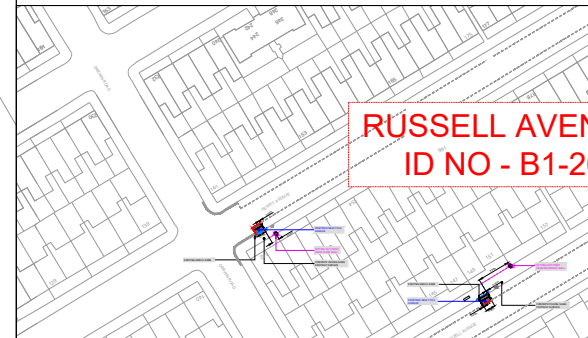


KEY / LEGEND

- EXISTING SINGLE YELLOW LINE ———
- EXISTING DOUBLE YELLOW LINES =====
- EXISTING PARKING BAY - - - - -
- EXISTING TREE
- EXISTING LAMP COLUMN
- EXISTING SIGN POST & PLATE
- EXISTING KERB ———
- PROPOSED SINGLE YELLOW LINE ———
- PROPOSED DOUBLE YELLOW LINES =====
- PROPOSED NEW SIGN POST & PLATE
- PROPOSED PARKING BAY - - - - -
- PROPOSED PARKING BAY
- PROPOSED REMOVAL - - - - -
- BT STATUTORY PLANT
- SETTING OUT POINT

POSTCODE N22

LOCATION PLAN



EXISTING 300mm KERB

PROPOSED NEW CYCLE HANGAR

SETTING OUT POINT FROM FLANK WALL

CONCRETE PAVING SLABS FOOTWAY SURFACE

Rev.	Date	Comments	Des	Chk	App
-		ORIGINAL ISSUE			



t +44 (0)20 3318 8560 e sales@its-global.co.uk



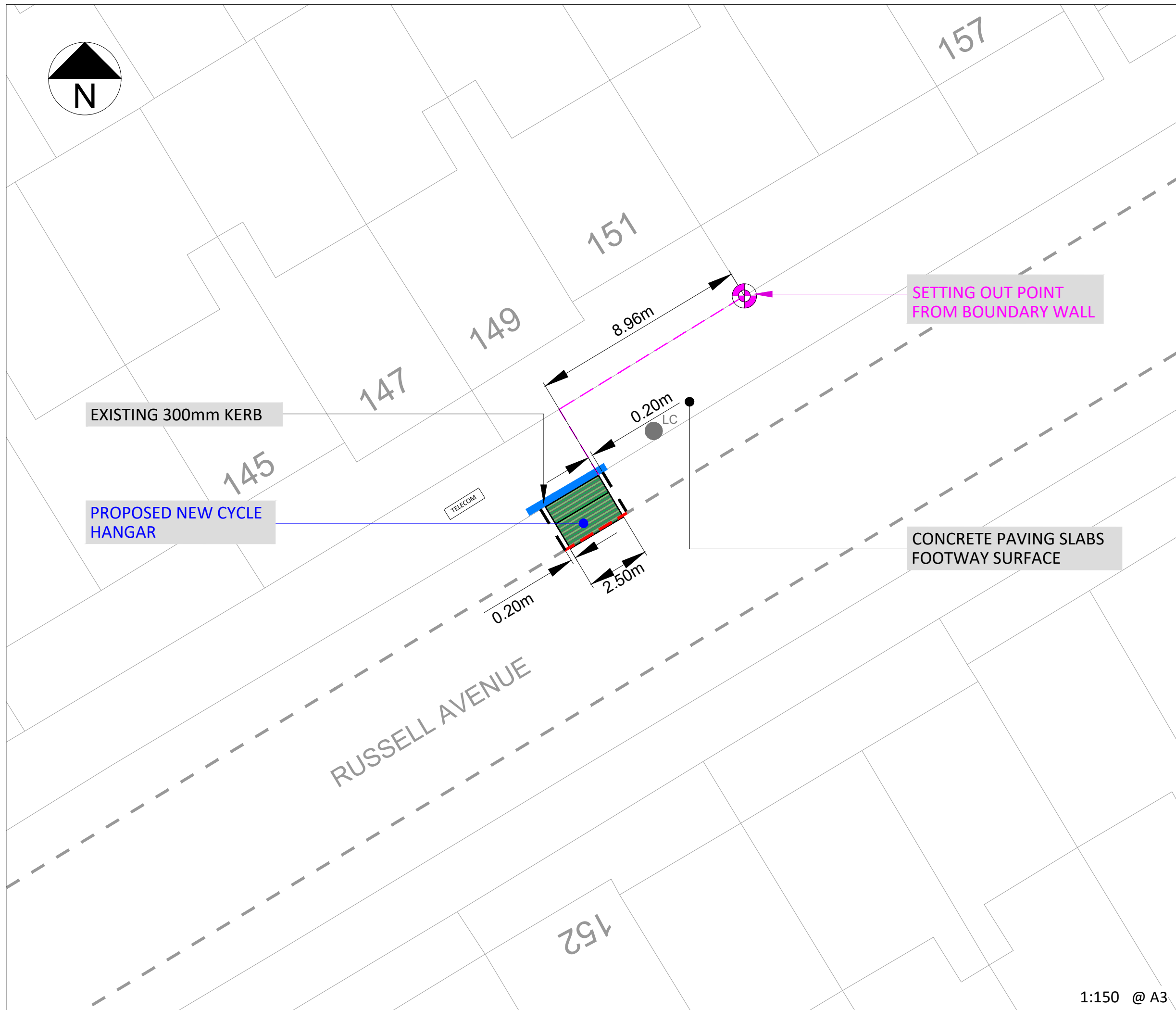

Title:
GENERAL LAYOUT
TMO Drawing -Bike Hangar Layouts
Hewitt Avenue

Drawing No. 13/1236/TMO/B1-25	Sheet No. 25 OF 50	Rev. -
----------------------------------	-----------------------	-----------

1:150 @ A3

BASED UPON ORDNANCE SURVEY'S MAPS WITH THE PERMISSION OF THE CONTROLLER OF HMSO. (c) CROWN COPYRIGHT. UNAUTHORISED REPRODUCTION INFRINGES CROWN COPYRIGHT AND MAY LEAD TO PROSECUTION OR CIVIL PROCEEDINGS. .xxx

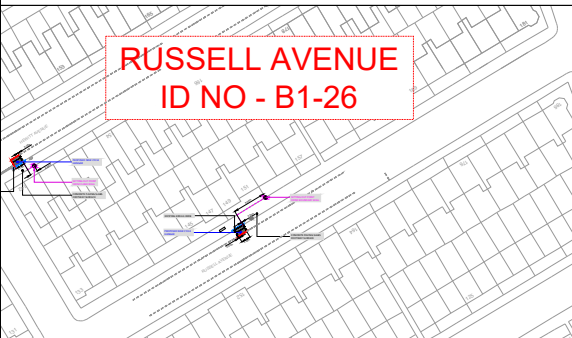
CAD REFERENCE: G:\wi unidad\Cycle Hangars\Acad\Design Model\Haringey CH Master Model rev 1 - 13-1236-TMO-B1-25 DATE: 27/11/2023



KEY / LEGEND	
EXISTING SINGLE YELLOW LINE	
EXISTING DOUBLE YELLOW LINES	
EXISTING PARKING BAY	
EXISTING TREE	
EXISTING LAMP COLUMN	
EXISTING SIGN POST & PLATE	
EXISTING KERB	
PROPOSED SINGLE YELLOW LINE	
PROPOSED DOUBLE YELLOW LINES	
PROPOSED NEW SIGN POST & PLATE	
PROPOSED PARKING BAY	
PROPOSED PARKING BAY	
PROPOSED REMOVAL	
BT STATUTORY PLANT	
SETTING OUT POINT	

POSTCODE N22

LOCATION PLAN



Rev.	Date	Comments	Des	Chk	App
-		ORIGINAL ISSUE			



t +44 (0)20 3318 8560 e sales@its-global.co.uk



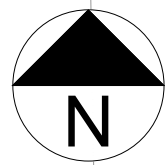
Title:
GENERAL LAYOUT
 TMO Drawing -Bike Hangar Layouts
 Russell Avenue

Drawing No. 13/1236/TMO/B1-26	Sheet No. 26 OF 50	Rev. -
----------------------------------	-----------------------	-----------

1:150 @ A3

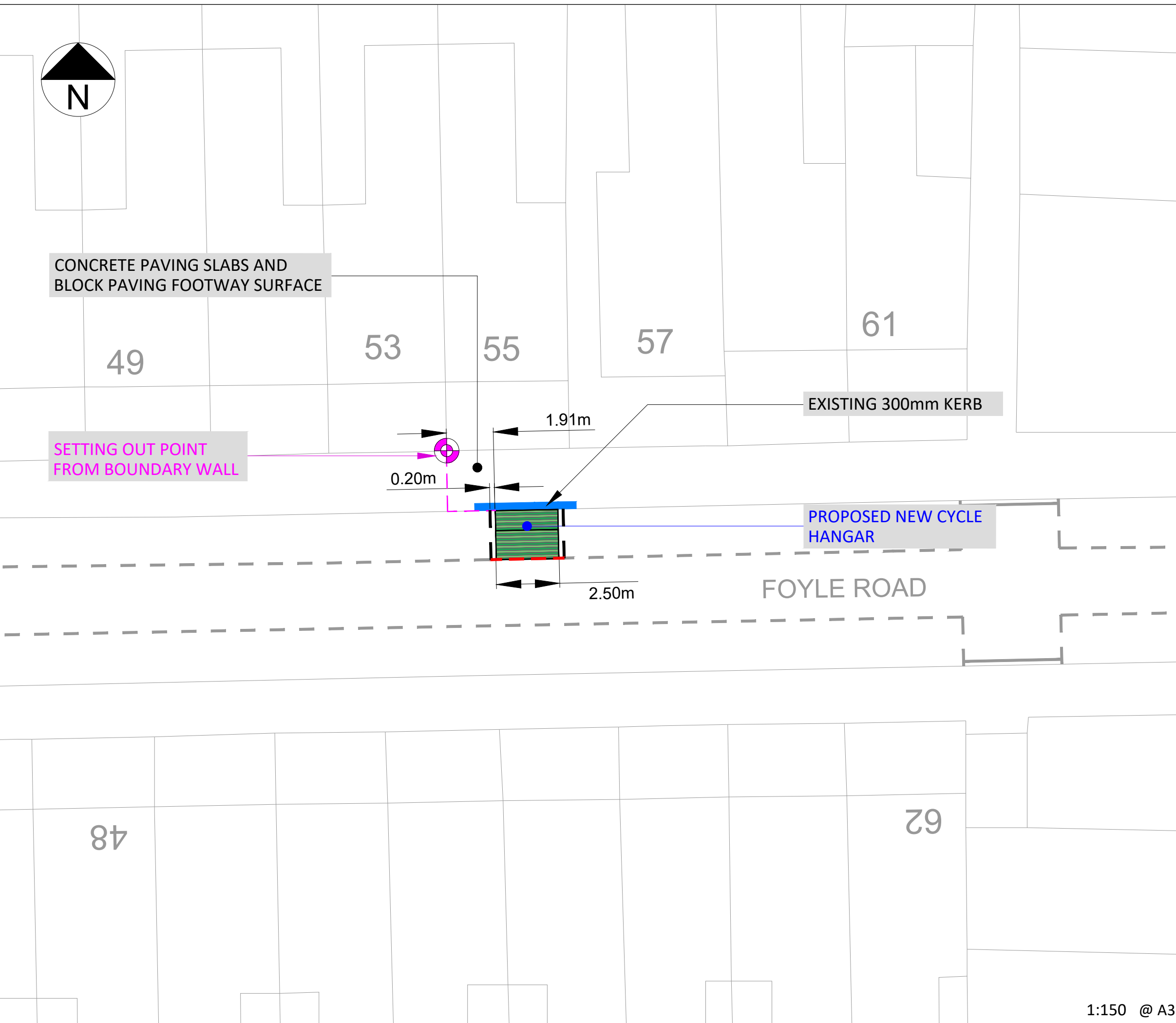
BASED UPON ORDNANCE SURVEY'S MAPS WITH THE PERMISSION OF THE CONTROLLER OF HMSO. (c) CROWN COPYRIGHT. UNAUTHORISED REPRODUCTION INFRINGES CROWN COPYRIGHT AND MAY LEAD TO PROSECUTION OR CIVIL PROCEEDINGS. XXX

CAD REFERENCE: G:\wi unidad\Cycle Hangars\Acad\Design Model\Haringey CH Master Model rev 1 - 13-1236-TMO-B1-26 DATE: 27/11/2023



CONCRETE PAVING SLABS AND
BLOCK PAVING FOOTWAY SURFACE

SETTING OUT POINT
FROM BOUNDARY WALL



EXISTING 300mm KERB

PROPOSED NEW CYCLE
HANGAR

FOYLE ROAD

KEY / LEGEND

- EXISTING SINGLE YELLOW LINE ———
- EXISTING DOUBLE YELLOW LINES =====
- EXISTING PARKING BAY - - - - -
- EXISTING TREE
- EXISTING LAMP COLUMN
- EXISTING SIGN POST & PLATE
- EXISTING KERB
- PROPOSED SINGLE YELLOW LINE ———
- PROPOSED DOUBLE YELLOW LINES =====
- PROPOSED NEW SIGN POST & PLATE
- PROPOSED PARKING BAY - - - - -
- PROPOSED PARKING BAY
- PROPOSED REMOVAL - - - - -
- BT STATUTORY PLANT
- SETTING OUT POINT

POSTCODE N17

LOCATION PLAN

FOYLE ROAD
ID NO - B1-27

Rev.	Date	Comments	Des	Chk	App
-		ORIGINAL ISSUE			



t +44 (0)20 3318 8560 e sales@its-global.co.uk



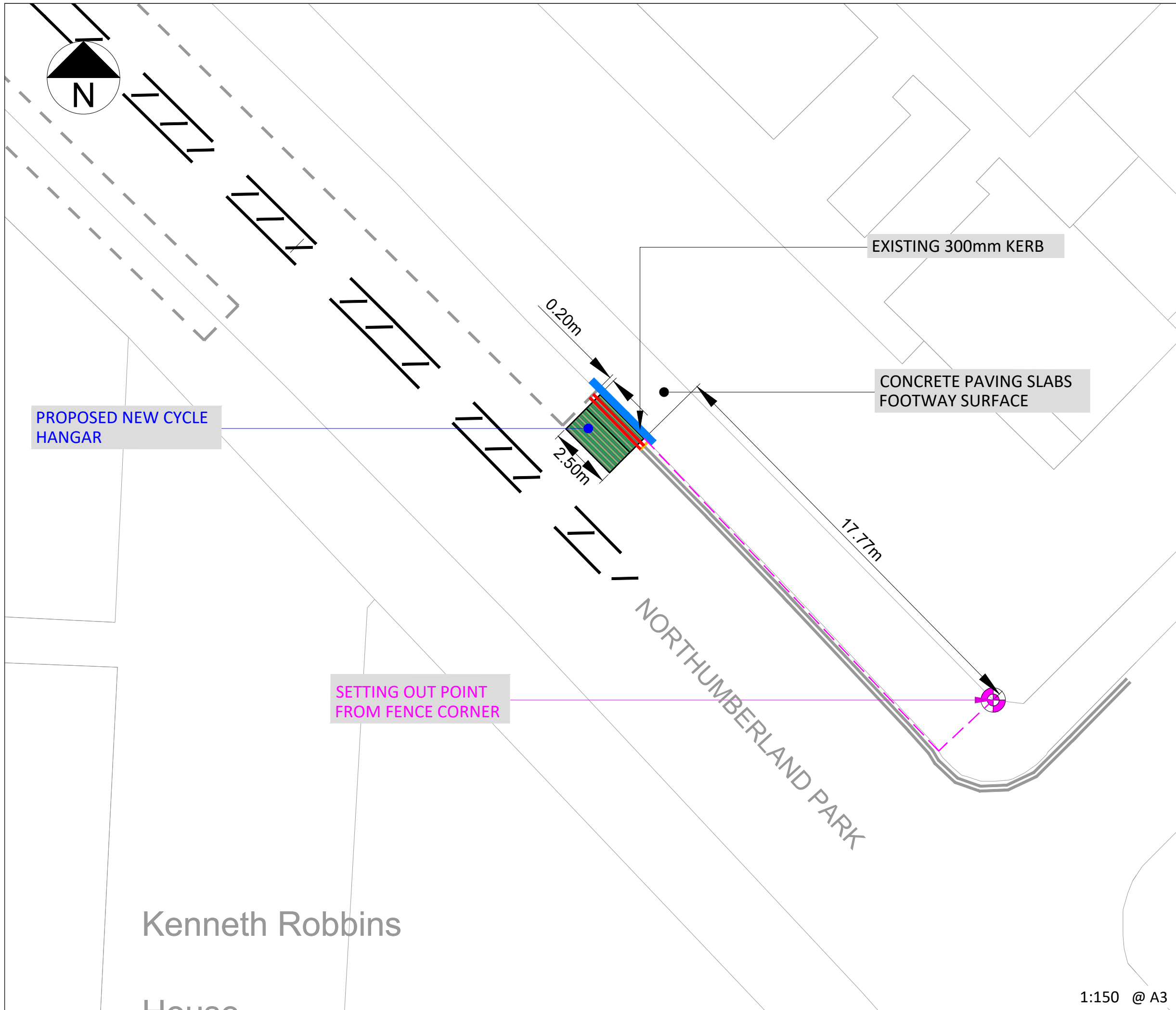
Title:
GENERAL LAYOUT
TMO Drawing -Bike Hangar Layouts
Foyle Road

Drawing No. 13/1236/TMO/B1-27	Sheet No. 27 OF 50	Rev. -
----------------------------------	-----------------------	-----------

1:150 @ A3

BASED UPON ORDNANCE SURVEY'S MAPS WITH THE PERMISSION OF THE CONTROLLER OF HMSO. (c) CROWN COPYRIGHT. UNAUTHORISED REPRODUCTION INFRINGES CROWN COPYRIGHT AND MAY LEAD TO PROSECUTION OR CIVIL PROCEEDINGS. XXX

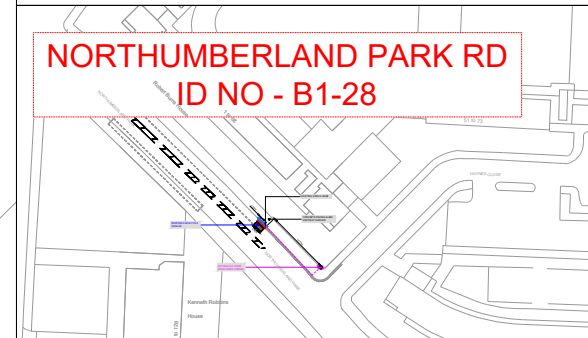
CAD REFERENCE: G:\wi\unidad\Cycle Hangars\Acad\Design Model\Haringey CH Master Model rev 1 - 13-1236-TMO-B1-27 DATE: 27/11/2023



KEY / LEGEND	
EXISTING SINGLE YELLOW LINE	
EXISTING DOUBLE YELLOW LINES	
EXISTING PARKING BAY	
EXISTING TREE	
EXISTING LAMP COLUMN	
EXISTING SIGN POST & PLATE	
EXISTING KERB	
PROPOSED SINGLE YELLOW LINE	
PROPOSED DOUBLE YELLOW LINES	
PROPOSED NEW SIGN POST & PLATE	
PROPOSED PARKING BAY	
PROPOSED PARKING BAY	
PROPOSED REMOVAL	
BT STATUTORY PLANT	
SETTING OUT POINT	

POSTCODE N17

LOCATION PLAN



Rev.	Date	Comments	Des	Chk	App
-		ORIGINAL ISSUE			

t +44 (0)20 3318 8560 e sales@its-global.co.uk

Client : **Haringey LONDON**

Title:
GENERAL LAYOUT
 TMO Drawing -Bike Hangar Layouts
 Northumberland Park Road

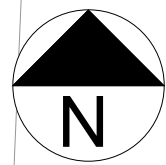
Drawing No. 13/1236/TMO/B1-28	Sheet No. 28 OF 50	Rev. -
----------------------------------	-----------------------	-----------

Kenneth Robbins

1:150 @ A3

BASED UPON ORDNANCE SURVEY'S MAPS WITH THE PERMISSION OF THE CONTROLLER OF HMSO. (c) CROWN COPYRIGHT. UNAUTHORISED REPRODUCTION INFRINGES CROWN COPYRIGHT AND MAY LEAD TO PROSECUTION OR CIVIL PROCEEDINGS. XXX

CAD REFERENCE: G:\wi unidad\Cycle Hangars\Acad\Design Model\Haringey CH Master Model rev 1 - 13-1236-TMO-B1-28 DATE: 27/11/2023



200

198

196

194

192

190

98

143

KEY / LEGEND

- EXISTING SINGLE YELLOW LINE
- EXISTING DOUBLE YELLOW LINES
- EXISTING PARKING BAY
- EXISTING TREE
- EXISTING LAMP COLUMN
- EXISTING SIGN POST & PLATE
- EXISTING KERB
- PROPOSED SINGLE YELLOW LINE
- PROPOSED DOUBLE YELLOW LINES
- PROPOSED NEW SIGN POST & PLATE
- PROPOSED PARKING BAY
- PROPOSED PARKING BAY
- PROPOSED REMOVAL
- BT STATUTORY PLANT
- SETTING OUT POINT

POSTCODE N15

LOCATION PLAN

SEAFORD ROAD
ID NO - B1-30

5.50m
2.50m

PROPOSED NEW CYCLE HANGAR

SEAFORD ROAD

CONCRETE PAVING SLABS
FOOTWAY SURFACE

EXISTING 300mm KERB

Rev. Date	Comments	Des	Chk	App
-	ORIGINAL ISSUE			



t +44 (0)20 3318 8560 e sales@its-global.co.uk

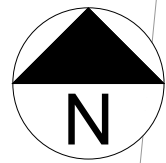
Client :



Title:
GENERAL LAYOUT
TMO Drawing -Bike Hangar Layouts
Seaford Road

Drawing No. 13/1236/TMO/B1-30	Sheet No. 30 OF 50	Rev. -
----------------------------------	-----------------------	-----------

1:150 @ A3 133



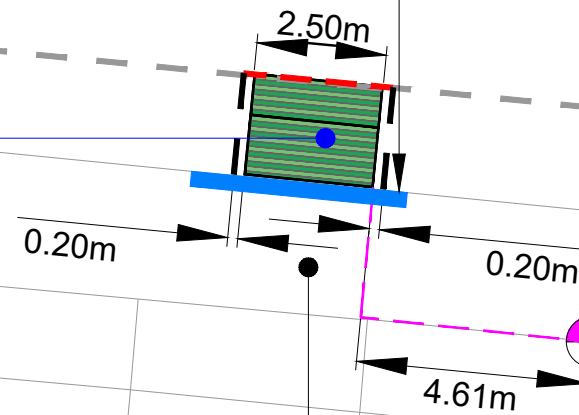
109

121

EXISTING 300mm KERB

SEYMOUR AVENUE

PROPOSED NEW CYCLE HANGAR



CONCRETE PAVING SLABS FOOTWAY SURFACE

SETTING OUT POINT FROM BOUNDARY WALL

114

116

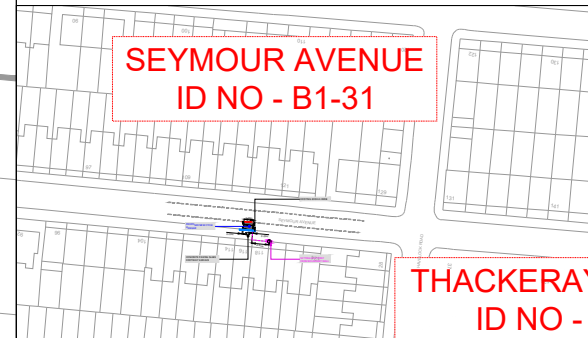
118

KEY / LEGEND

- EXISTING SINGLE YELLOW LINE
- EXISTING DOUBLE YELLOW LINES
- EXISTING PARKING BAY
- EXISTING TREE
- EXISTING LAMP COLUMN
- EXISTING SIGN POST & PLATE
- EXISTING KERB
- PROPOSED SINGLE YELLOW LINE
- PROPOSED DOUBLE YELLOW LINES
- PROPOSED NEW SIGN POST & PLATE
- PROPOSED PARKING BAY
- PROPOSED PARKING BAY
- PROPOSED REMOVAL
- BT STATUTORY PLANT
- SETTING OUT POINT

POSTCODE N17

LOCATION PLAN



Rev.	Date	Comments	Des	Chk	App
-		ORIGINAL ISSUE			



t +44 (0)20 3318 8560 e sales@its-global.co.uk

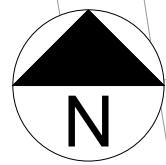
Client :



Title:
GENERAL LAYOUT
 TMO Drawing -Bike Hangar Layouts
 Seymour Avenue

Drawing No.	Sheet No.	Rev.
13/1236/TMO/B1-31	31 OF 50	-

1:150 @ A3



4

2

173 175

SPRINGFIELD ROAD

PROPOSED NEW CYCLE HANGAR

2.50m

0.20m

0.20m

EXISTING 300mm KERB

SP

CONCRETE PAVING SLABS FOOTWAY

171

SETTING OUT POINT FROM BOUNDARY WALL



2.17m

KEY / LEGEND

- EXISTING SINGLE YELLOW LINE
- EXISTING DOUBLE YELLOW LINES
- EXISTING PARKING BAY
- EXISTING TREE
- EXISTING LAMP COLUMN
- EXISTING SIGN POST & PLATE
- EXISTING KERB
- PROPOSED SINGLE YELLOW LINE
- PROPOSED DOUBLE YELLOW LINES
- PROPOSED NEW SIGN POST & PLATE
- PROPOSED PARKING BAY
- PROPOSED PARKING BAY
- PROPOSED REMOVAL
- BT STATUTORY PLANT
- SETTING OUT POINT

POSTCODE N15

LOCATION PLAN

SPRINGFIELD ROAD
ID NO - B1-32

Rev.	Date	Comments	Des	Chk	App
-		ORIGINAL ISSUE			



t +44 (0)20 3318 8560 e sales@its-global.co.uk

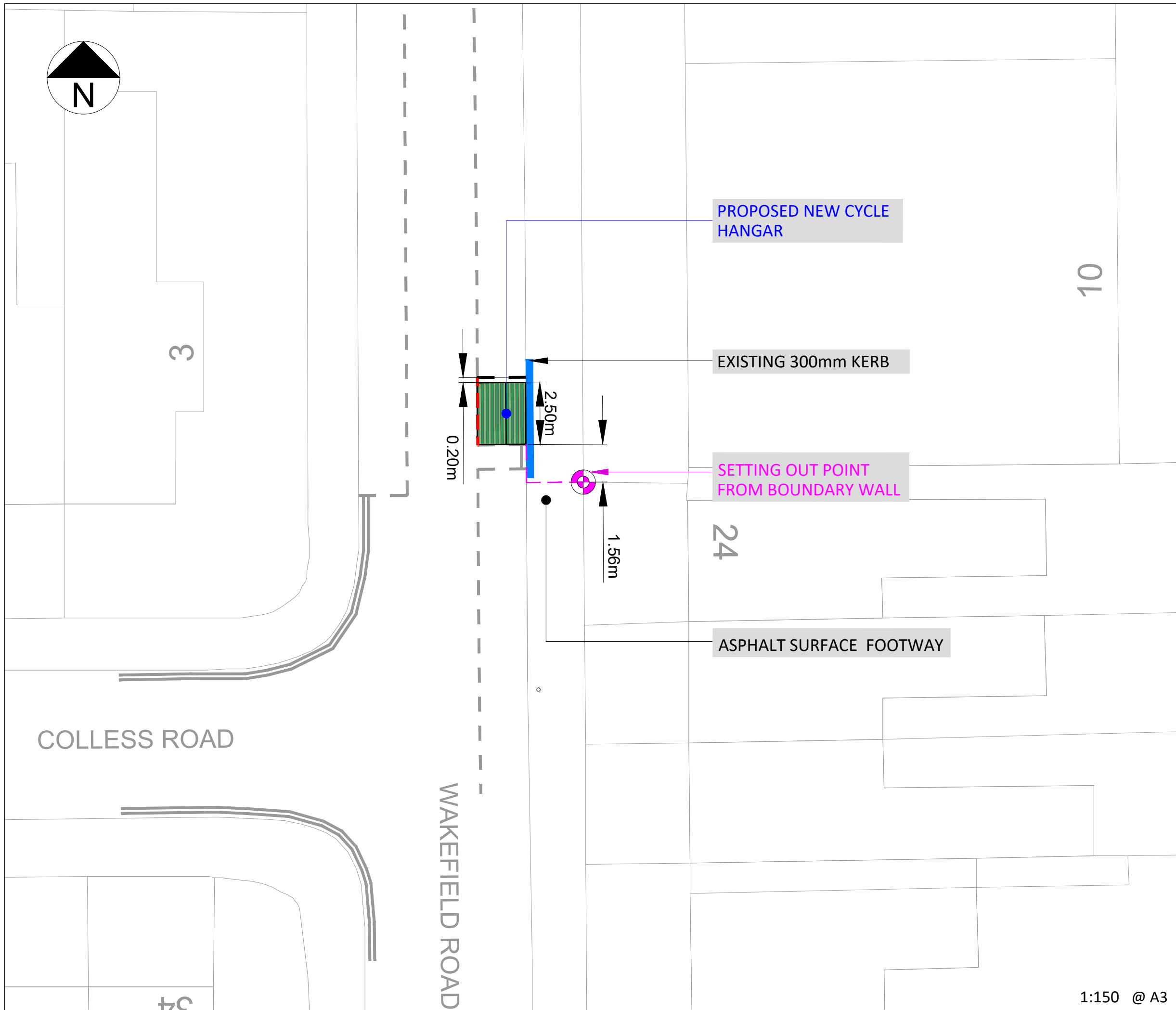
Client :



Title:
GENERAL LAYOUT
TMO Drawing -Bike Hangar Layouts
Springfield Road

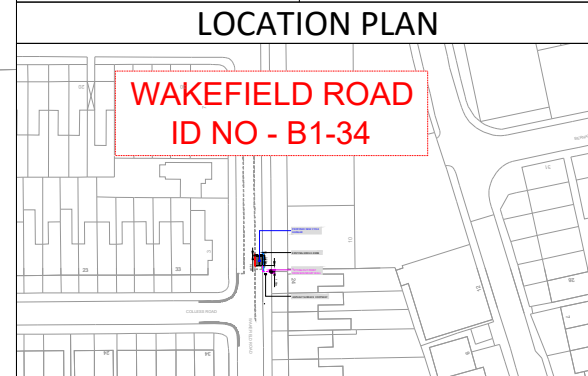
1:150 @ A3

Drawing No. 13/1236/TMO/B1-32	Sheet No. 32 OF 50	Rev. -
----------------------------------	-----------------------	-----------



KEY / LEGEND	
EXISTING SINGLE YELLOW LINE	
EXISTING DOUBLE YELLOW LINES	
EXISTING PARKING BAY	
EXISTING TREE	
EXISTING LAMP COLUMN	
EXISTING SIGN POST & PLATE	
EXISTING KERB	
PROPOSED SINGLE YELLOW LINE	
PROPOSED DOUBLE YELLOW LINES	
PROPOSED NEW SIGN POST & PLATE	
PROPOSED PARKING BAY	
PROPOSED PARKING BAY	
PROPOSED REMOVAL	
BT STATUTORY PLANT	
SETTING OUT POINT	

POSTCODE N15



Rev.	Date	Comments	Des	Chk	App
-		ORIGINAL ISSUE			

t +44 (0)20 3318 8560 e sales@its-global.co.uk

Client : **Haringey LONDON**


Title:
GENERAL LAYOUT
 TMO Drawing -Bike Hangar Layouts
 Wakefield Road

Drawing No. 13/1236/TMO/B1-34	Sheet No. 34 OF 50	Rev. -
----------------------------------	-----------------------	-----------

1:150 @ A3

BASED UPON ORDNANCE SURVEY'S MAPS WITH THE PERMISSION OF THE CONTROLLER OF HMSO. (c) CROWN COPYRIGHT. UNAUTHORISED REPRODUCTION INFRINGES CROWN COPYRIGHT AND MAY LEAD TO PROSECUTION OR CIVIL PROCEEDINGS. XXX

CAD REFERENCE: G:\wi\unidad\Cycle Hangars\Acad\Design Model\Haringey CH Master Model rev 1 - 13-1236-TMO-B1-34 DATE: 27/11/2023



137

TOWER GARDENS ROAD

PROPOSED NEW CYCLE HANGAR

2.50m

EXISTING 300mm KERB

CONCRETE PAVING SLABS
FOOTWAY SURFACE

158

160

162

170

KEY / LEGEND

EXISTING SINGLE YELLOW LINE	
EXISTING DOUBLE YELLOW LINES	
EXISTING PARKING BAY	
EXISTING TREE	
EXISTING LAMP COLUMN	
EXISTING SIGN POST & PLATE	
EXISTING KERB	
PROPOSED SINGLE YELLOW LINE	
PROPOSED DOUBLE YELLOW LINES	
PROPOSED NEW SIGN POST & PLATE	
PROPOSED PARKING BAY	
PROPOSED PARKING BAY	
PROPOSED REMOVAL	
BT STATUTORY PLANT	
SETTING OUT POINT	

POSTCODE N17

LOCATION PLAN

TOWER GARDENS
ID NO - B1-36

Rev.	Date	Comments	Des	Chk	App
-		ORIGINAL ISSUE			



t +44 (0)20 3318 8560 e sales@its-global.co.uk


Client :



Title:
GENERAL LAYOUT
TMO Drawing -Bike Hangar Layouts
Tower Gardens

Drawing No. 13/1236/TMO/B1-36	Sheet No. 36 OF 50	Rev. -
----------------------------------	-----------------------	-----------

1:150 @ A3



179

181

203

205

207

EXISTING 300mm KERB

CONCRETE PAVING SLABS
FOOTWAY SURFACE

2.50m

0.20m

LYNDHURST ROAD

PROPOSED NEW CYCLE
HANGAR

1.61m

236

238

SETTING OUT POINT
FROM BOUNDARY WALL

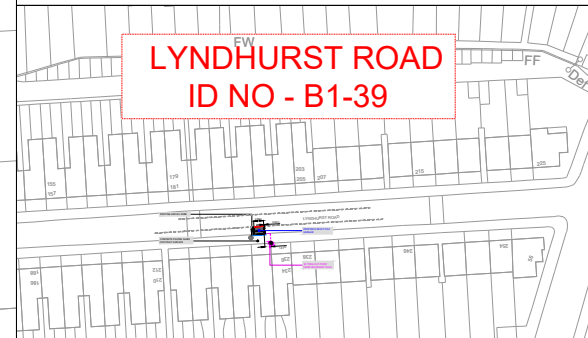
234

KEY / LEGEND

- EXISTING SINGLE YELLOW LINE
- EXISTING DOUBLE YELLOW LINES
- EXISTING PARKING BAY
- EXISTING TREE
- EXISTING LAMP COLUMN
- EXISTING SIGN POST & PLATE
- EXISTING KERB
- PROPOSED SINGLE YELLOW LINE
- PROPOSED DOUBLE YELLOW LINES
- PROPOSED NEW SIGN POST & PLATE
- PROPOSED PARKING BAY
- PROPOSED PARKING BAY
- PROPOSED REMOVAL
- BT STATUTORY PLANT
- SETTING OUT POINT

POSTCODE N22

LOCATION PLAN



LYNDHURST ROAD
ID NO - B1-39

Rev.	Date	Comments	Des	Chk	App
-		ORIGINAL ISSUE			



t +44 (0)20 3318 8560 e sales@its-global.co.uk

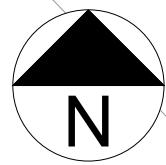
Client :



Title:
GENERAL LAYOUT
TMO Drawing -Bike Hangar Layouts
Lyndhurst Road

Drawing No. 13/1236/TMO/B1-39	Sheet No. 39 OF 50	Rev. -
----------------------------------	-----------------------	-----------

1:150 @ A3



EXISTING 300mm KERB

PROPOSED NEW CYCLE HANGAR

CONCRETE PAVING SLABS FOOTWAY SURFACE

SETTING OUT POINT FROM BOUNDARY WALL

85

87

SIRDAR ROAD

2.50m
0.20m
0.20m

104
102

170

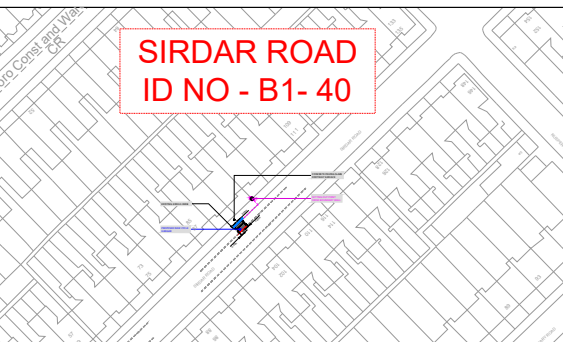
176
174

KEY / LEGEND

- EXISTING SINGLE YELLOW LINE
- EXISTING DOUBLE YELLOW LINES
- EXISTING PARKING BAY
- EXISTING TREE
- EXISTING LAMP COLUMN
- EXISTING SIGN POST & PLATE
- EXISTING KERB
- PROPOSED SINGLE YELLOW LINE
- PROPOSED DOUBLE YELLOW LINES
- PROPOSED NEW SIGN POST & PLATE
- PROPOSED PARKING BAY
- PROPOSED PARKING BAY
- PROPOSED REMOVAL
- BT STATUTORY PLANT
- SETTING OUT POINT

POSTCODE N22

LOCATION PLAN



Rev.	Date	Comments	Des	Chk	App
-		ORIGINAL ISSUE			



t +44 (0)20 3318 8560 e sales@its-global.co.uk

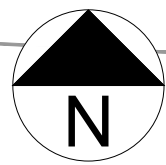
Client :



Title:
GENERAL LAYOUT
TMO Drawing -Bike Hangar Layouts
Sirdar Road

Drawing No. 13/1236/TMO/B1-40	Sheet No. 40 OF 50	Rev. -
----------------------------------	-----------------------	-----------

1:150 @ A3



SETTING OUT POINT FROM FLANK WALL

319

ASPHALT SURFACE FOOTWAY

EXISTING 150mm KERB

2.50m

OSIER CRESCENT

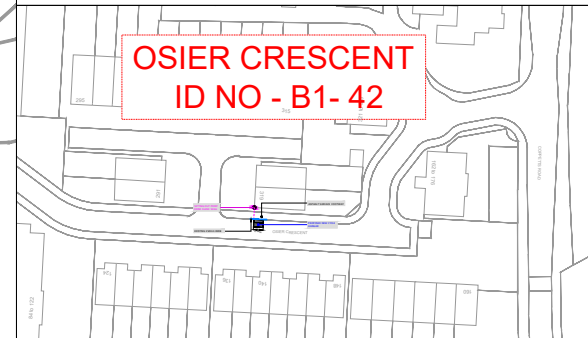
PROPOSED NEW CYCLE HANGAR

KEY / LEGEND

- EXISTING SINGLE YELLOW LINE ———
- EXISTING DOUBLE YELLOW LINES =====
- EXISTING PARKING BAY - - - - -
- EXISTING TREE
- EXISTING LAMP COLUMN
- EXISTING SIGN POST & PLATE
- EXISTING KERB
- PROPOSED SINGLE YELLOW LINE ———
- PROPOSED DOUBLE YELLOW LINES =====
- PROPOSED NEW SIGN POST & PLATE
- PROPOSED PARKING BAY - - - - -
- PROPOSED PARKING BAY
- PROPOSED REMOVAL - - - - -
- BT STATUTORY PLANT
- SETTING OUT POINT

POSTCODE N10

LOCATION PLAN



Rev.	Date	Comments	Des	Chk	App
-		ORIGINAL ISSUE			



t +44 (0)20 3318 8560 e sales@its-global.co.uk

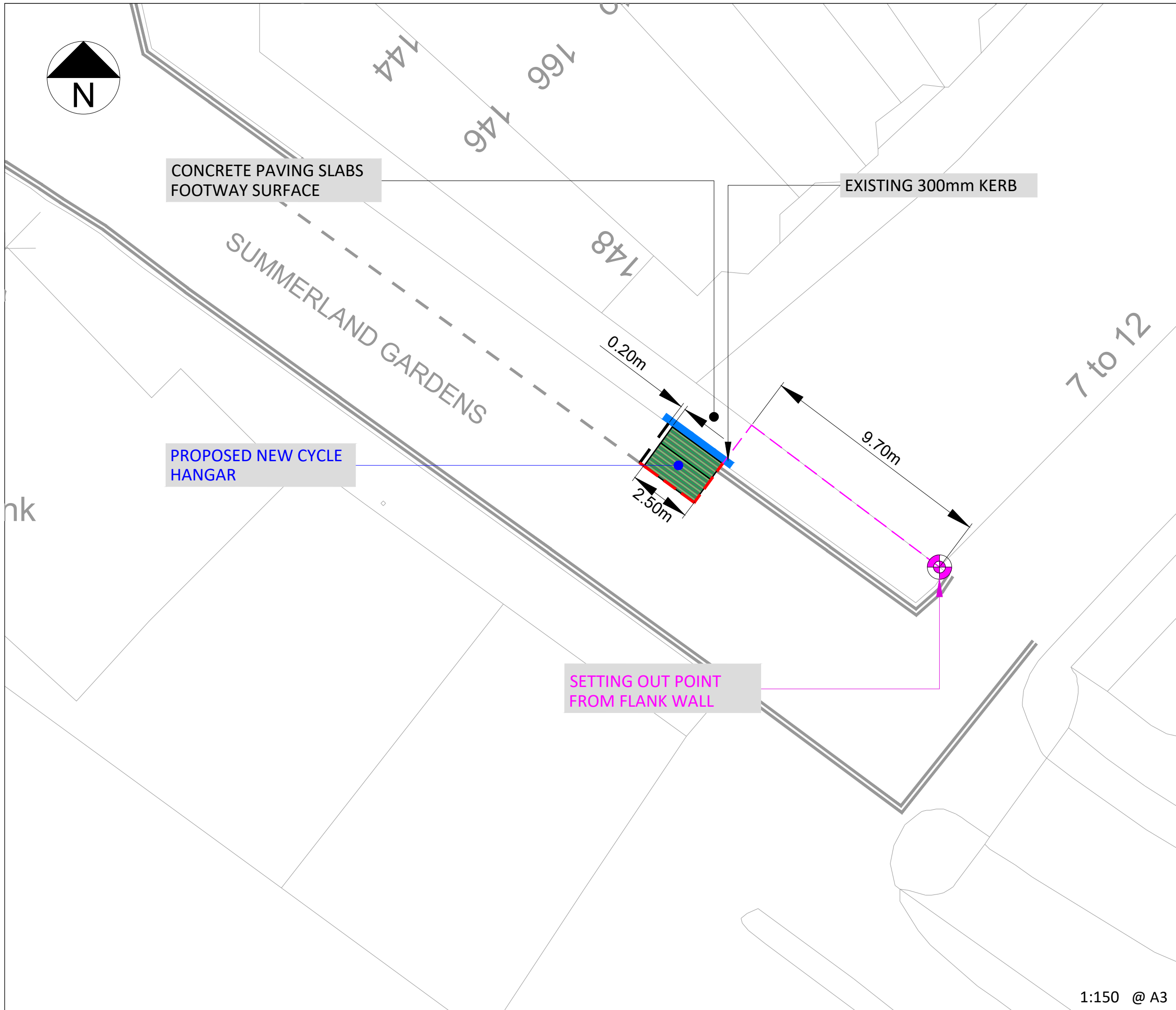
Client :



Title:
GENERAL LAYOUT
 TMO Drawing -Bike Hangar Layouts
 Osier Crescent

Drawing No. 13/1236/TMO/B1-42	Sheet No. 42 OF 50	Rev. -
----------------------------------	-----------------------	-----------

1:150 @ A3



CONCRETE PAVING SLABS
FOOTWAY SURFACE

EXISTING 300mm KERB

PROPOSED NEW CYCLE
HANGAR

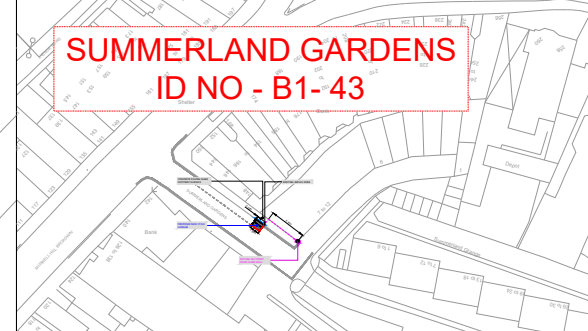
SETTING OUT POINT
FROM FLANK WALL

KEY / LEGEND

- EXISTING SINGLE YELLOW LINE ———
- EXISTING DOUBLE YELLOW LINES =====
- EXISTING PARKING BAY - - - - -
- EXISTING TREE
- EXISTING LAMP COLUMN
- EXISTING SIGN POST & PLATE
- EXISTING KERB
- PROPOSED SINGLE YELLOW LINE ———
- PROPOSED DOUBLE YELLOW LINES =====
- PROPOSED NEW SIGN POST & PLATE
- PROPOSED PARKING BAY - - - - -
- PROPOSED PARKING BAY
- PROPOSED REMOVAL - - - - -
- BT STATUTORY PLANT
- SETTING OUT POINT

POSTCODE N10

LOCATION PLAN



Rev.	Date	Comments	Des	Chk	App
-		ORIGINAL ISSUE			



t +44 (0)20 3318 8560 e sales@its-global.co.uk



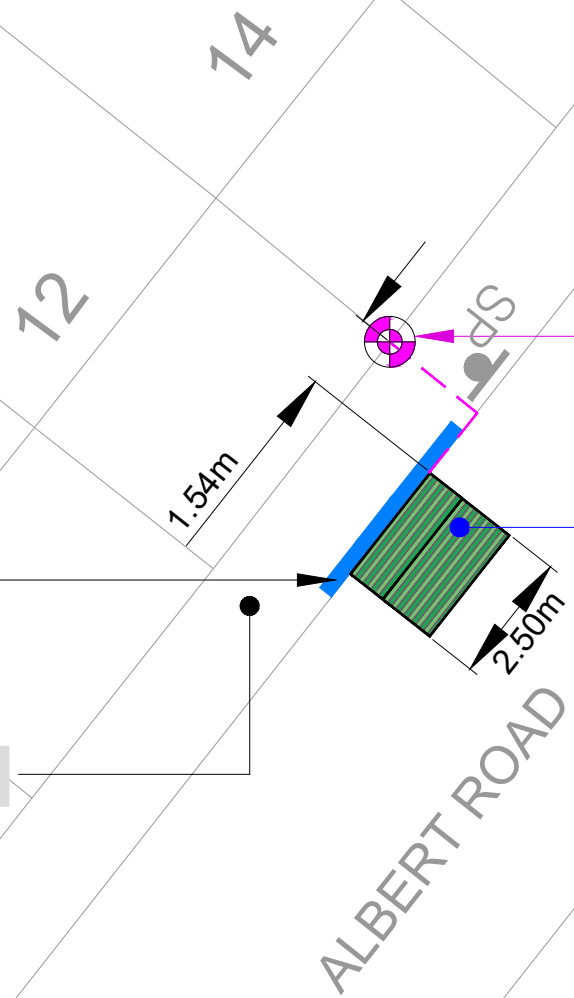

Title:
GENERAL LAYOUT
TMO Drawing -Bike Hangar Layouts
Summerland Gardens

Drawing No. 13/1236/TMO/B1-43	Sheet No. 43 OF 50	Rev. -
----------------------------------	-----------------------	-----------

1:150 @ A3

BASED UPON ORDINANCE SURVEY'S MAPS WITH THE PERMISSION OF THE CONTROLLER OF HMSO. (c) CROWN COPYRIGHT. UNAUTHORISED REPRODUCTION INFRINGES CROWN COPYRIGHT AND MAY LEAD TO PROSECUTION OR CIVIL PROCEEDINGS. XXX

CAD REFERENCE: G:\wi\unidad\Cycle Hangars\Acad\Design Model\Haringey CH Master Model rev 1 - 13-1236-TMO-B1-43 DATE: 27/11/2023



EXISTING 300mm KERB

ASPHALT SURFACE FOOTWAY

ALBERT ROAD

SETTING OUT POINT FROM BOUNDARY WALL

PROPOSED NEW CYCLE HANGAR

KEY / LEGEND

- EXISTING SINGLE YELLOW LINE ———
- EXISTING DOUBLE YELLOW LINES =====
- EXISTING PARKING BAY - - - - -
- EXISTING TREE
- EXISTING LAMP COLUMN
- EXISTING SIGN POST & PLATE
- EXISTING KERB
- PROPOSED SINGLE YELLOW LINE ———
- PROPOSED DOUBLE YELLOW LINES =====
- PROPOSED NEW SIGN POST & PLATE
- PROPOSED PARKING BAY - - - - -
- PROPOSED PARKING BAY
- PROPOSED REMOVAL - - - - -
- BT STATUTORY PLANT
- SETTING OUT POINT

POSTCODE N4

LOCATION PLAN

ALBERT ROAD
ID NO - B1-45

Rev.	Date	Comments	Des	Chk	App
-		ORIGINAL ISSUE			



t +44 (0)20 3318 8560 e sales@its-global.co.uk


Client :



Title:
GENERAL LAYOUT
TMO Drawing -Bike Hangar Layouts
Albert Road

Drawing No. 13/1236/TMO/B1-45	Sheet No. 45 OF 50	Rev. -
----------------------------------	-----------------------	-----------

1:150 @ A3



GROSVENOR ROAD

WINDERMERE ROAD

77

80

78

76

74

EXISTING 300mm KERB

2.50m

PROPOSED NEW CYCLE HANGAR

CONCRETE PAVING SLABS FOOTWAY SURFACE

LC

KEY / LEGEND

EXISTING SINGLE YELLOW LINE	
EXISTING DOUBLE YELLOW LINES	
EXISTING PARKING BAY	
EXISTING TREE	
EXISTING LAMP COLUMN	
EXISTING SIGN POST & PLATE	
EXISTING KERB	
PROPOSED SINGLE YELLOW LINE	
PROPOSED DOUBLE YELLOW LINES	
PROPOSED NEW SIGN POST & PLATE	
PROPOSED PARKING BAY	
PROPOSED PARKING BAY	
PROPOSED REMOVAL	
BT STATUTORY PLANT	
SETTING OUT POINT	

POSTCODE N10

LOCATION PLAN

WINDERMERE ROAD
ID NO - B1-46

Rev. Date	Comments	Des	Chk	App
-	ORIGINAL ISSUE			



t +44 (0)20 3318 8560 e sales@its-global.co.uk

Client :




Title:

GENERAL LAYOUT
TMO Drawing -Bike Hangar Layouts
Windermere Road

Drawing No. 13/1236/TMO/B1-46	Sheet No. 46 OF 50	Rev. -
----------------------------------	-----------------------	-----------

1:150 @ A3



102
103

EXISTING 150mm KERB

PROPOSED NEW CYCLE HANGAR

SETTING OUT POINT FROM BOUNDARY WALL

2.50m

1.50m

ASPHALT SURFACE FOOTWAY

BAILEY CLOSE

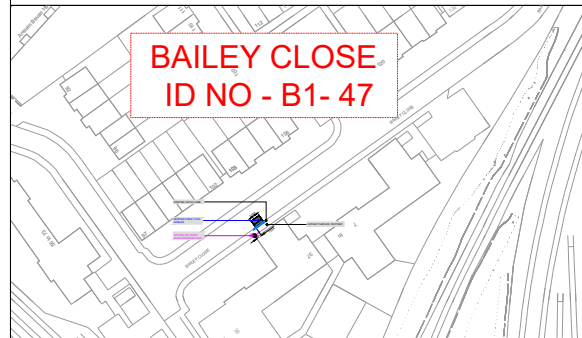
37

KEY / LEGEND

- EXISTING SINGLE YELLOW LINE
- EXISTING DOUBLE YELLOW LINES
- EXISTING PARKING BAY
- EXISTING TREE
- EXISTING LAMP COLUMN
- EXISTING SIGN POST & PLATE
- EXISTING KERB
- PROPOSED SINGLE YELLOW LINE
- PROPOSED DOUBLE YELLOW LINES
- PROPOSED NEW SIGN POST & PLATE
- PROPOSED PARKING BAY
- PROPOSED PARKING BAY
- PROPOSED REMOVAL
- BT STATUTORY PLANT
- SETTING OUT POINT

POSTCODE N11

LOCATION PLAN



Rev.	Date	Comments	Des	Chk	App
-		ORIGINAL ISSUE			



t +44 (0)20 3318 8560 e sales@its-global.co.uk



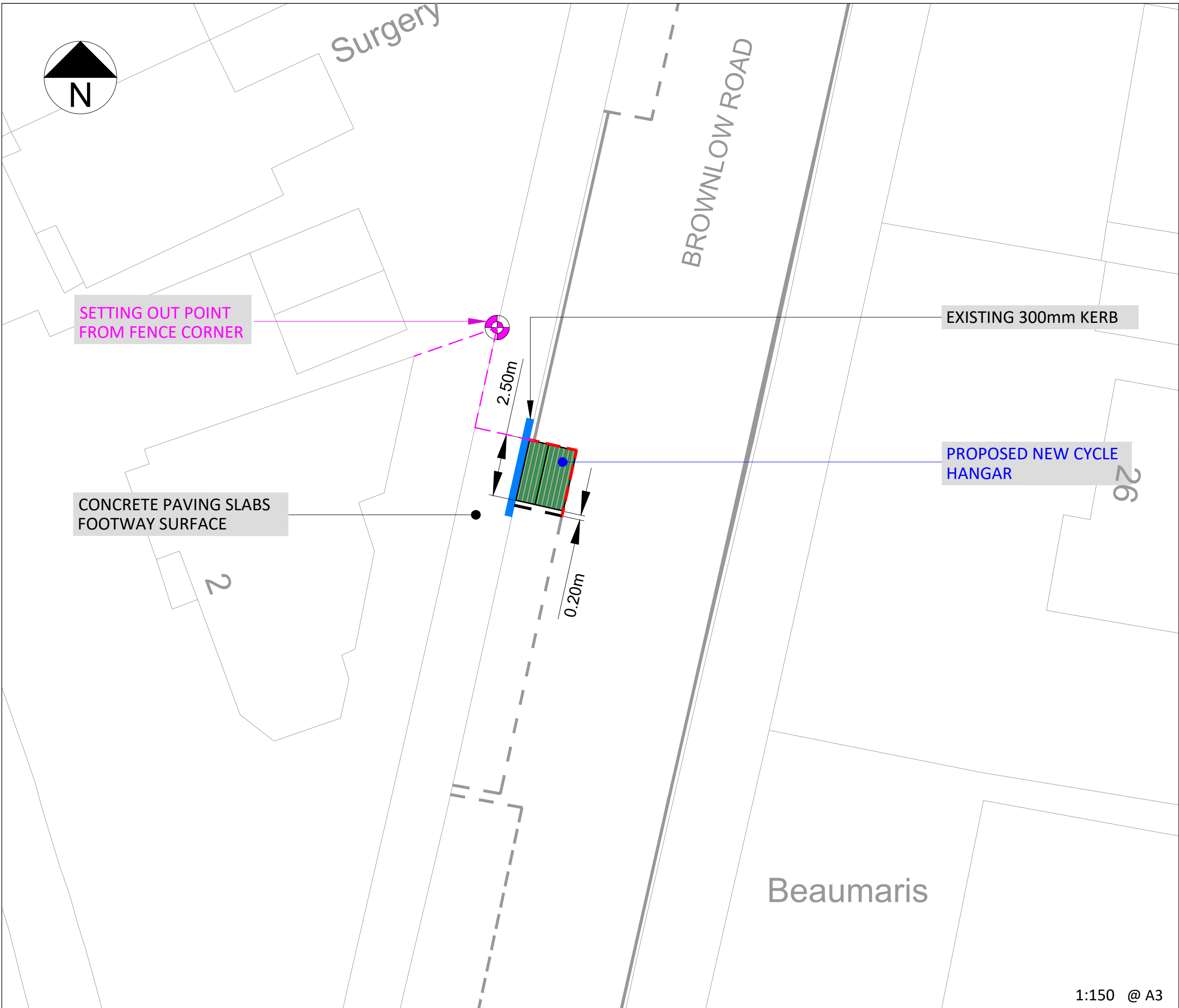
Title:
GENERAL LAYOUT
TMO Drawing -Bike Hangar Layouts
Bailey Close

1:150 @ A3

Drawing No. 13/1236/TMO/B1-47	Sheet No. 47 OF 50	Rev. -
----------------------------------	-----------------------	-----------

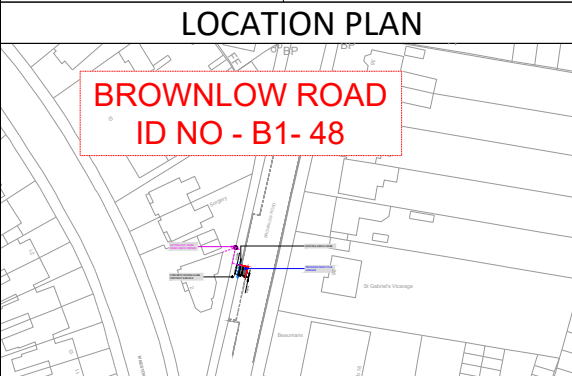
BASED UPON ORDNANCE SURVEY'S MAPS WITH THE PERMISSION OF THE CONTROLLER OF HMSO. (c) CROWN COPYRIGHT. UNAUTHORISED REPRODUCTION INFRINGES CROWN COPYRIGHT AND MAY LEAD TO PROSECUTION OR CIVIL PROCEEDINGS. XXX

CAD REFERENCE: G:\wi unidad\Cycle Hangars\Acad\Design Model\Haringey CH Master Model rev 1 - 13-1236-TMO-B1-47 DATE: 27/11/2023



KEY / LEGEND	
EXISTING SINGLE YELLOW LINE	
EXISTING DOUBLE YELLOW LINES	
EXISTING PARKING BAY	
EXISTING TREE	
EXISTING LAMP COLUMN	
EXISTING SIGN POST & PLATE	
EXISTING KERB	
PROPOSED SINGLE YELLOW LINE	
PROPOSED DOUBLE YELLOW LINES	
PROPOSED NEW SIGN POST & PLATE	
PROPOSED PARKING BAY	
PROPOSED PARKING BAY	
PROPOSED REMOVAL	
BT STATUTORY PLANT	
SETTING OUT POINT	

POSTCODE N11



Rev.	Date	Comments	Des	Chk	App
-		ORIGINAL ISSUE			

t +44 (0)20 3318 8560 e sales@its-global.co.uk

Client :

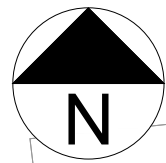
Title:
GENERAL LAYOUT
 TMO Drawing -Bike Hangar Layouts
 Brownlow Road

Drawing No.	Sheet No.	Rev.
13/1236/TMO/B1-48	48 OF 50	-

1:150 @ A3

BASED UPON ORDNANCE SURVEY'S MAPS WITH THE PERMISSION OF THE CONTROLLER OF HMSO. (c) CROWN COPYRIGHT. UNAUTHORISED REPRODUCTION INFRINGES CROWN COPYRIGHT AND MAY LEAD TO PROSECUTION OR CIVIL PROCEEDINGS. XXX

CAD REFERENCE: G:\wi unidad\Cycle Hangars\Acad\Design Model\Haringey CH Master Model rev 1 - 13-1236-TMO-B1-48 DATE: 27/11/2023



FINSBURY ROAD

PROPOSED NEW CYCLE HANGAR

EXISTING 150mm KERB

SETTING OUT POINT VERGE OF GREEN AREA

CONCRETE PAVING SLABS FOOTWAY SURFACE

2.50m

22

14

10

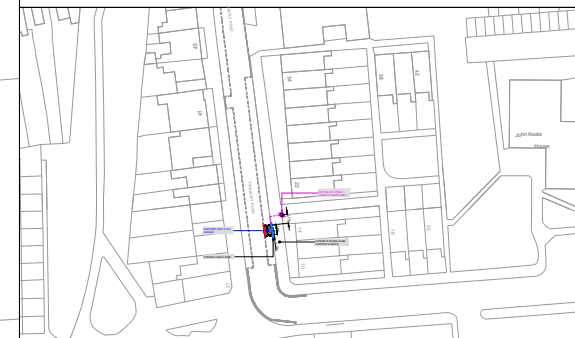
27

KEY / LEGEND

- EXISTING SINGLE YELLOW LINE
- EXISTING DOUBLE YELLOW LINES
- EXISTING PARKING BAY
- EXISTING TREE
- EXISTING LAMP COLUMN
- EXISTING SIGN POST & PLATE
- EXISTING KERB
- PROPOSED SINGLE YELLOW LINE
- PROPOSED DOUBLE YELLOW LINES
- PROPOSED NEW SIGN POST & PLATE
- PROPOSED PARKING BAY
- PROPOSED PARKING BAY
- PROPOSED REMOVAL
- BT STATUTORY PLANT
- SETTING OUT POINT

POSTCODE N22

LOCATION PLAN



Rev.	Date	Comments	Des	Chk	App
-		ORIGINAL ISSUE			



t +44 (0)20 3318 8560 e sales@its-global.co.uk

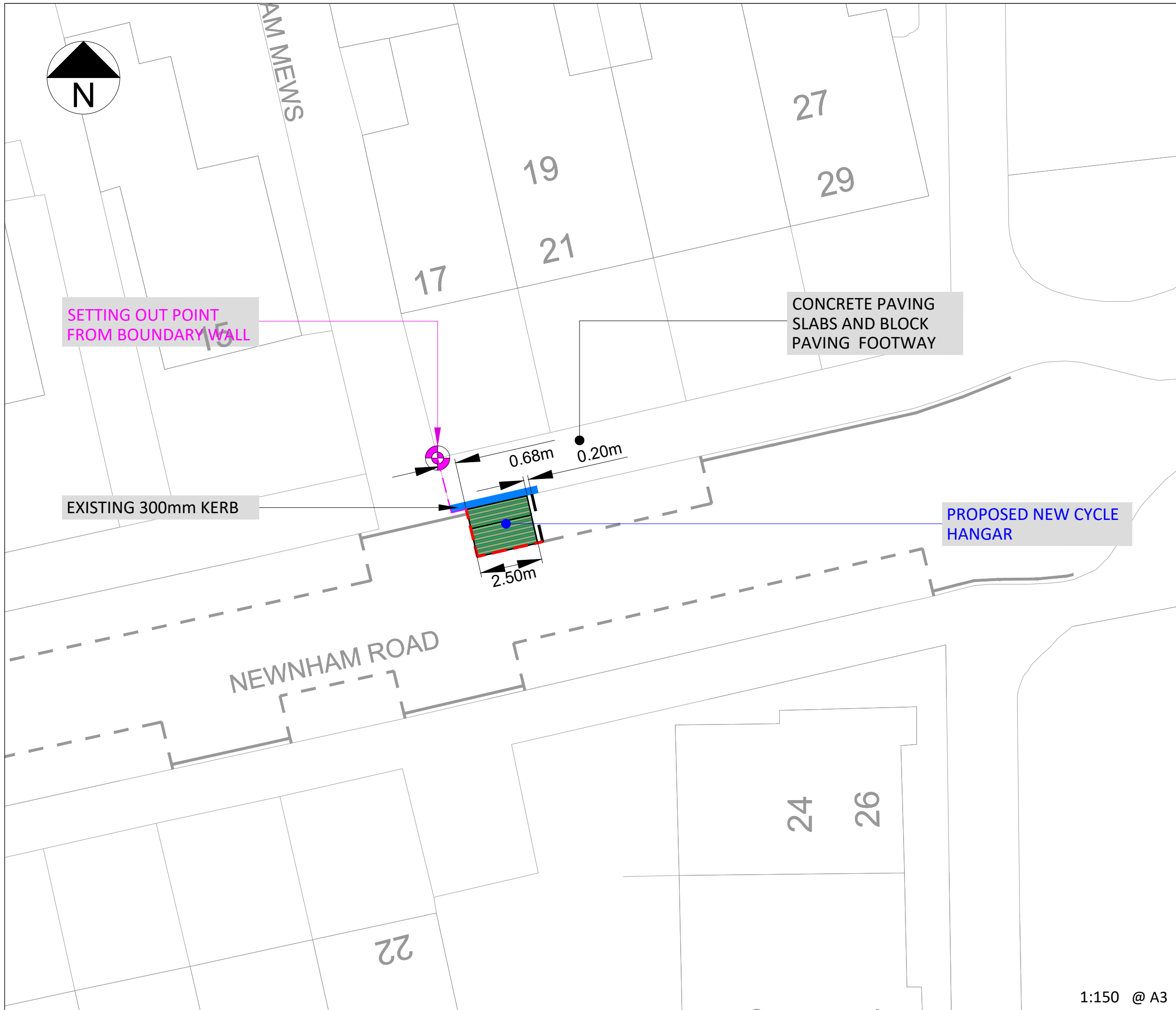
Client :



Title:
GENERAL LAYOUT
TMO Drawing -Bike Hangar Layouts
Finsbury Road N22

Drawing No. 13/1236/TMO/B1-49	Sheet No. 49 OF 50	Rev. -
----------------------------------	-----------------------	-----------

1:150 @ A3



SETTING OUT POINT FROM BOUNDARY WALL

CONCRETE PAVING SLABS AND BLOCK PAVING FOOTWAY

EXISTING 300mm KERB

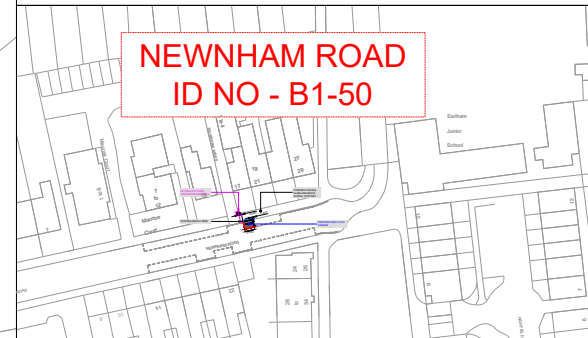
PROPOSED NEW CYCLE HANGAR

KEY / LEGEND

- EXISTING SINGLE YELLOW LINE ———
- EXISTING DOUBLE YELLOW LINES =====
- EXISTING PARKING BAY - - - - -
- EXISTING TREE
- EXISTING LAMP COLUMN
- EXISTING SIGN POST & PLATE
- EXISTING KERB
- PROPOSED SINGLE YELLOW LINE ———
- PROPOSED DOUBLE YELLOW LINES =====
- PROPOSED NEW SIGN POST & PLATE
- PROPOSED PARKING BAY - - - - -
- PROPOSED PARKING BAY
- PROPOSED REMOVAL - - - - -
- BT STATUTORY PLANT
- SETTING OUT POINT

POSTCODE N22

LOCATION PLAN



Rev.	Date	Comments	Des	Chk	App
-		ORIGINAL ISSUE			



t +44 (0)20 3318 8560 e sales@its-global.co.uk



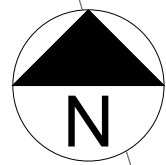
Title:
GENERAL LAYOUT
 TMO Drawing -Bike Hangar Layouts
 Newnham Road

Drawing No. 13/1236/TMO/B1- 50	Sheet No. 50 OF 50	Rev. -
-----------------------------------	-----------------------	-----------

1:150 @ A3

BASED UPON ORDNANCE SURVEY'S MAPS WITH THE PERMISSION OF THE CONTROLLER OF HMSO. (c) CROWN COPYRIGHT. UNAUTHORISED REPRODUCTION INFRINGES CROWN COPYRIGHT AND MAY LEAD TO PROSECUTION OR CIVIL PROCEEDINGS. XXX

CAD REFERENCE: G:\wi unidad\Cycle Hangars\Acad\Design Model\Haringey CH Master Model rev 1 - 13-1236-TMO-B1-50 DATE: 27/11/2023

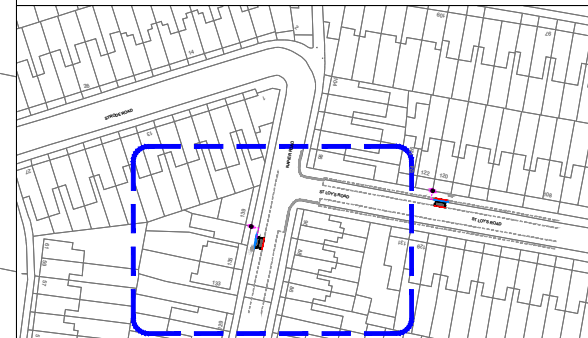


KEY / LEGEND

- EXISTING SINGLE YELLOW LINE ———
- EXISTING DOUBLE YELLOW LINES = = =
- EXISTING PARKING BAY - - -
- EXISTING TREE
- EXISTING LAMP COLUMN
- EXISTING SIGN POST & PLATE
- EXISTING KERB ———
- PROPOSED SINGLE YELLOW LINE ———
- PROPOSED DOUBLE YELLOW LINES = = =
- PROPOSED NEW SIGN POST & PLATE
- PROPOSED PARKING BAY - - -
- PROPOSED CYCLE HANGAR
- PROPOSED REMOVAL - - -
- BT STATUTORY PLANT
- SETTING OUT POINT

POSTCODE N17

LOCATION PLAN



Rev.	Date	Comments	Des	Chk	App
-		ORIGINAL ISSUE			



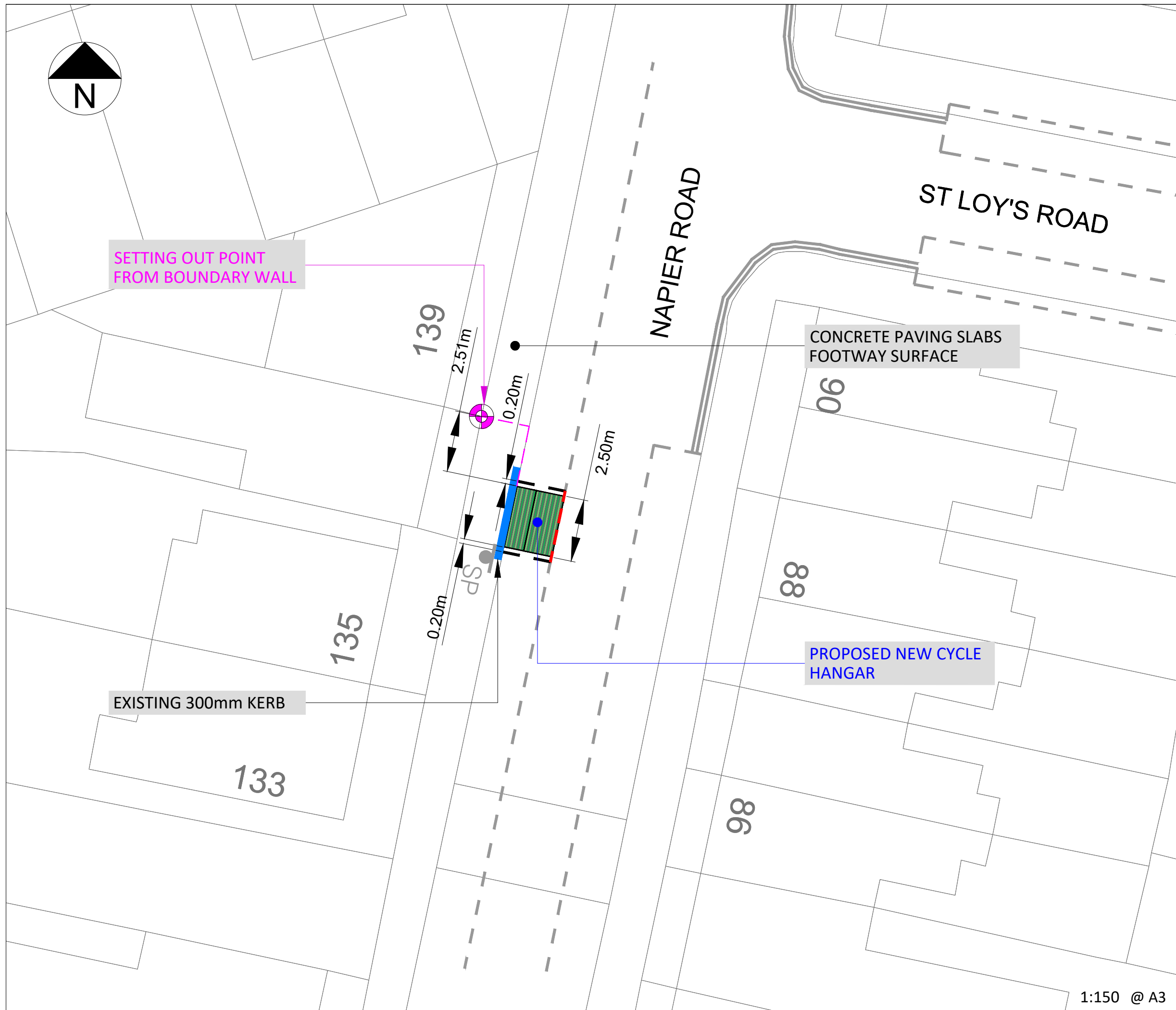
t +44 (0)20 3318 8560 e sales@its-global.co.uk



Title:
GENERAL LAYOUT
 TMO Drawing -Bike Hangar Layouts
 Napier Road

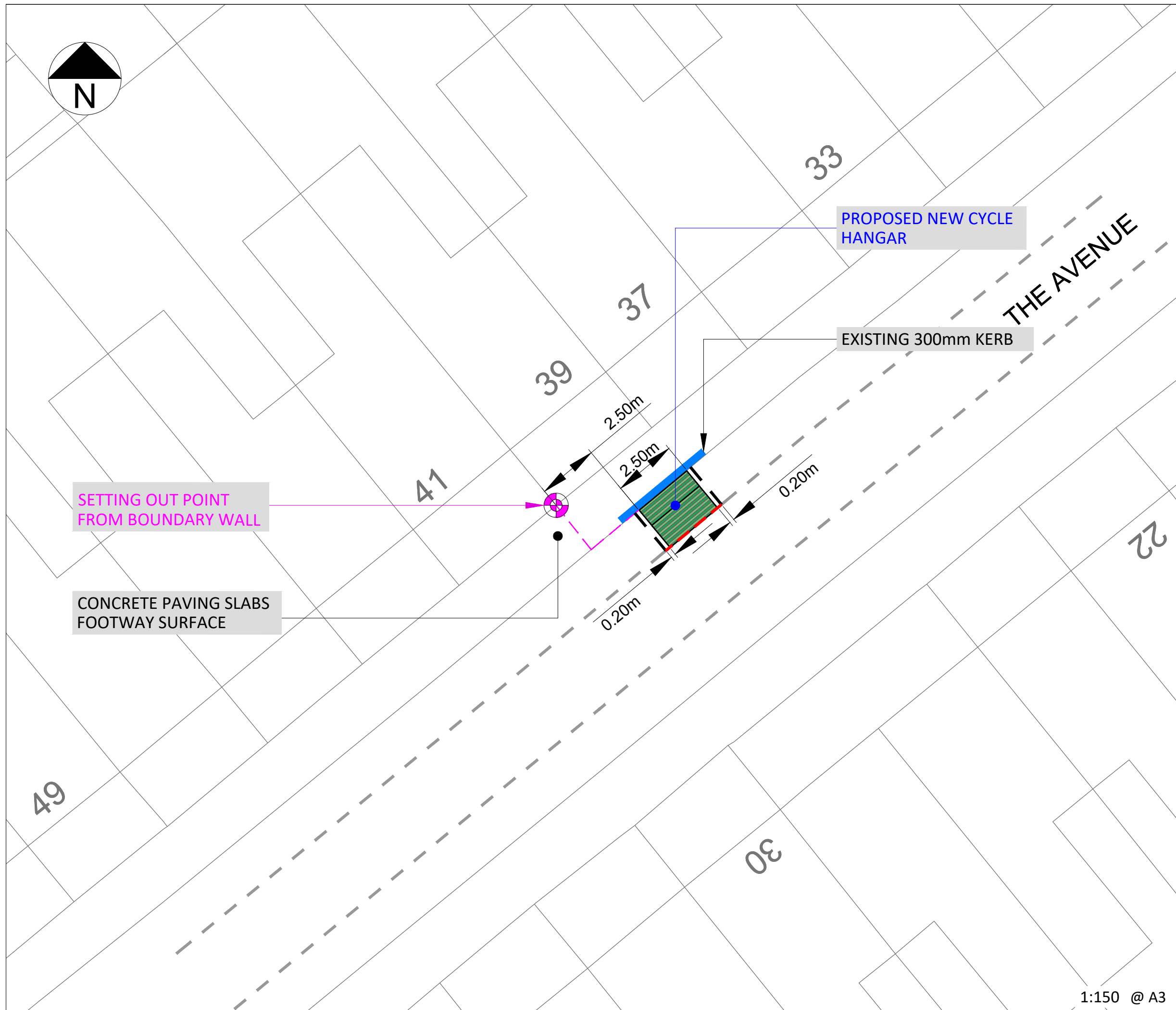
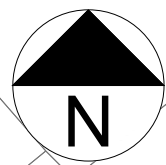
Drawing No. 13/1236/TMO/B2-01	Sheet No. 1 OF 50	Rev. -
----------------------------------	----------------------	-----------

1:150 @ A3



BASED UPON ORDNANCE SURVEY'S MAPS WITH THE PERMISSION OF THE CONTROLLER OF HMSO. (c) CROWN COPYRIGHT. UNAUTHORISED REPRODUCTION INFRINGES CROWN COPYRIGHT AND MAY LEAD TO PROSECUTION OR CIVIL PROCEEDINGS. XXX

CAD REFERENCE: G:\wi\unidad\Cycle Hangars\Acad\Drawing Sheets\13-1236-TMO-B2-01 to 50 - 13-1236-TMO-B1-01 DATE: 19/11/2023



SETTING OUT POINT FROM BOUNDARY WALL

CONCRETE PAVING SLABS FOOTWAY SURFACE

PROPOSED NEW CYCLE HANGAR

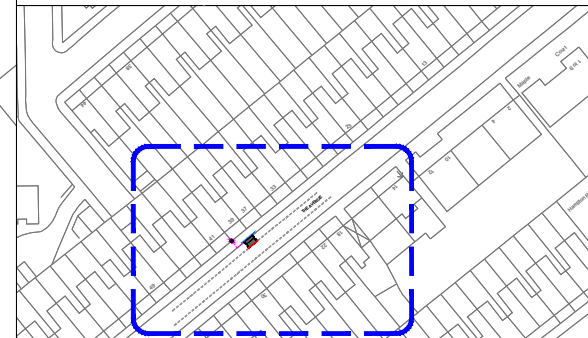
EXISTING 300mm KERB

KEY / LEGEND

- EXISTING SINGLE YELLOW LINE ———
- EXISTING DOUBLE YELLOW LINES =====
- EXISTING PARKING BAY - - - - -
- EXISTING TREE
- EXISTING LAMP COLUMN
- EXISTING SIGN POST & PLATE
- EXISTING KERB
- PROPOSED SINGLE YELLOW LINE ———
- PROPOSED DOUBLE YELLOW LINES =====
- PROPOSED NEW SIGN POST & PLATE
- PROPOSED PARKING BAY - - - - -
- PROPOSED CYCLE HANGAR
- PROPOSED REMOVAL - - - - -
- BT STATUTORY PLANT
- SETTING OUT POINT

POSTCODE N17

LOCATION PLAN



Rev.	Date	Comments	Des	Chk	App
-		ORIGINAL ISSUE			



t +44 (0)20 3318 8560 e sales@its-global.co.uk



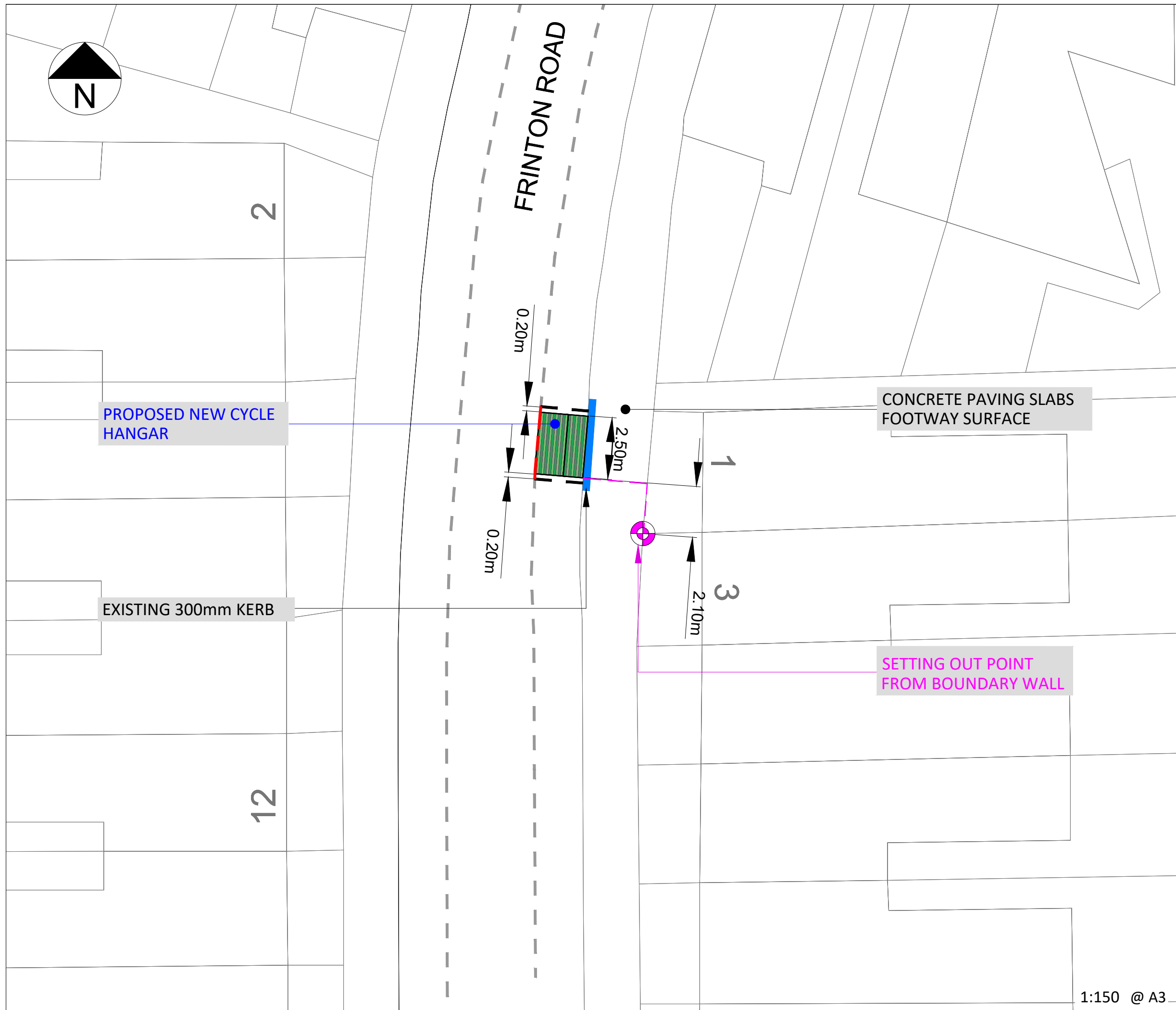
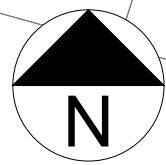
Title:
GENERAL LAYOUT
 TMO Drawing -Bike Hangar Layouts
 The Avenue

Drawing No. 13/1236/TMO/B2-03	Sheet No. 3 OF 50	Rev. -
----------------------------------	----------------------	-----------

1:150 @ A3

BASED UPON ORDNANCE SURVEY'S MAPS WITH THE PERMISSION OF THE CONTROLLER OF HMSO. (c) CROWN COPYRIGHT. UNAUTHORISED REPRODUCTION INFRINGES CROWN COPYRIGHT AND MAY LEAD TO PROSECUTION OR CIVIL PROCEEDINGS. XXX

CAD REFERENCE: G:\Mi unidad\Cycle Hangars\Acad\Drawing Sheets\13-1236-TMO-B2-01 to 50 - 13-1236-TMO-B1-03 DATE: 19/11/2023

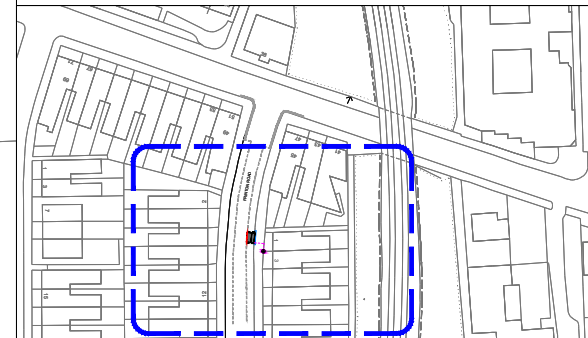


KEY / LEGEND

EXISTING SINGLE YELLOW LINE	
EXISTING DOUBLE YELLOW LINES	
EXISTING PARKING BAY	
EXISTING TREE	
EXISTING LAMP COLUMN	
EXISTING SIGN POST & PLATE	
EXISTING KERB	
PROPOSED SINGLE YELLOW LINE	
PROPOSED DOUBLE YELLOW LINES	
PROPOSED NEW SIGN POST & PLATE	
PROPOSED PARKING BAY	
PROPOSED CYCLE HANGAR	
PROPOSED REMOVAL	
BT STATUTORY PLANT	
SETTING OUT POINT	

POSTCODE N15

LOCATION PLAN



Rev.	Date	Comments	Des	Chk	App
-		ORIGINAL ISSUE			



t +44 (0)20 3318 8560 e sales@its-global.co.uk



Title:
GENERAL LAYOUT
TMO Drawing -Bike Hangar Layouts
Frinton Road

Drawing No. 13/1236/TMO/B2-28	Sheet No. 28 OF 50	Rev. -
----------------------------------	-----------------------	-----------

1:150 @ A3