

47

FORTISMERE AVENUE

EXISTING 300mm KERB

SETTING OUT POINT FROM PROPERTY BOUNDARY

6.00m  
ELECTRIC VEHs

LC-EVCP

6.22m

35

PROPOSED ELECTRIC VEHICLE BAY. BAY MARKINGS INSTALLED AS PER DIAG - 1028.3 TSR&GD

REMOVE EXISTING SIGN & REPLACE WITH NEW SIGN

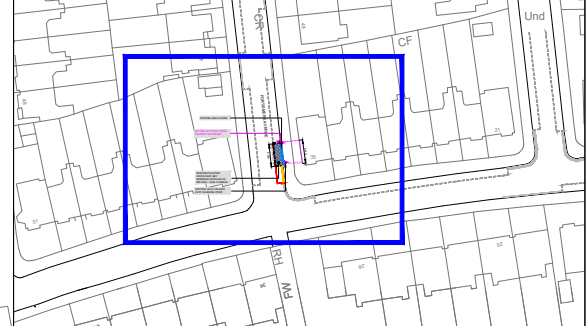
### KEY / LEGEND

- EXISTING - PARKING BAYS ---
- EXISTING - WAITING RESTRICTIONS ---
- EXISTING - LOADING RESTRICTIONS ||
- LC EVCP PROPOSED BAY
- EXISTING LAMP COLUMN CHARGE POINT & SIGN  LC-EVCP
- ROAD MARKING REMOVAL ---
- SETTING OUT POINT
- PROPOSED WHITE ROAD MARKING ---
- PROPOSED YELLOW ROAD MARKING ---

LC REFERNECE FM9B

POSTCODE N10

### LOCATION PLAN



Rev.	Date	Comments	Des	Chk	App
-		ORIGINAL ISSUE			



t +44 (0)20 3318 8560 e sales@its-global.co.uk

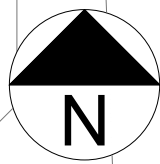
Client :



Title:  
**GENERAL LAYOUT**  
TMO Drawing - LC-EVCP Layout  
Fortismere Road - OS 35

Drawing No. 13/1192/TMO/003	Sheet No. 1 OF 1	Rev. -
--------------------------------	---------------------	-----------

1:200 @ A3



13

11

9

8

7

GRAND AVENUE

SETTING OUT POINT FROM  
END OF SINGLE YELLOW LINE

9.00m

6.00m

ELECTRIC VEHS

LC-EVCP

EXISTING 300mm KERB

REMOVE EXISTING SIGN  
& REPLACE WITH NEW  
SIGN

PROPOSED ELECTRIC  
VEHICLE BAY. BAY  
MARKINGS INSTALLED AS  
PER DIAG - 1028.3 TSR&GD

Telephone  
Exchange

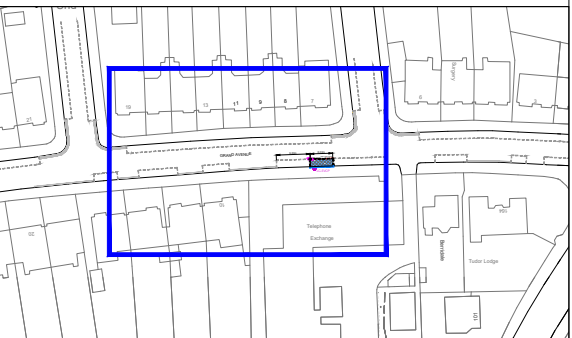
10

KEY / LEGEND

- EXISTING - PARKING BAYS ---
- EXISTING - WAITING RESTRICTIONS ---
- EXISTING - LOADING RESTRICTIONS ||
- LC EVCP PROPOSED BAY
- EXISTING LAMP COLUMN  
CHARGE POINT & SIGN  LC-EVCP
- ROAD MARKING REMOVAL ---
- SETTING OUT POINT
- PROPOSED WHITE ROAD MARKING ---
- PROPOSED YELLOW ROAD MARKING ---

LC REFERNECE GD5A  
POSTCODE N10

LOCATION PLAN



Rev.	Date	Comments	Des	Chk	App
-		ORIGINAL ISSUE			



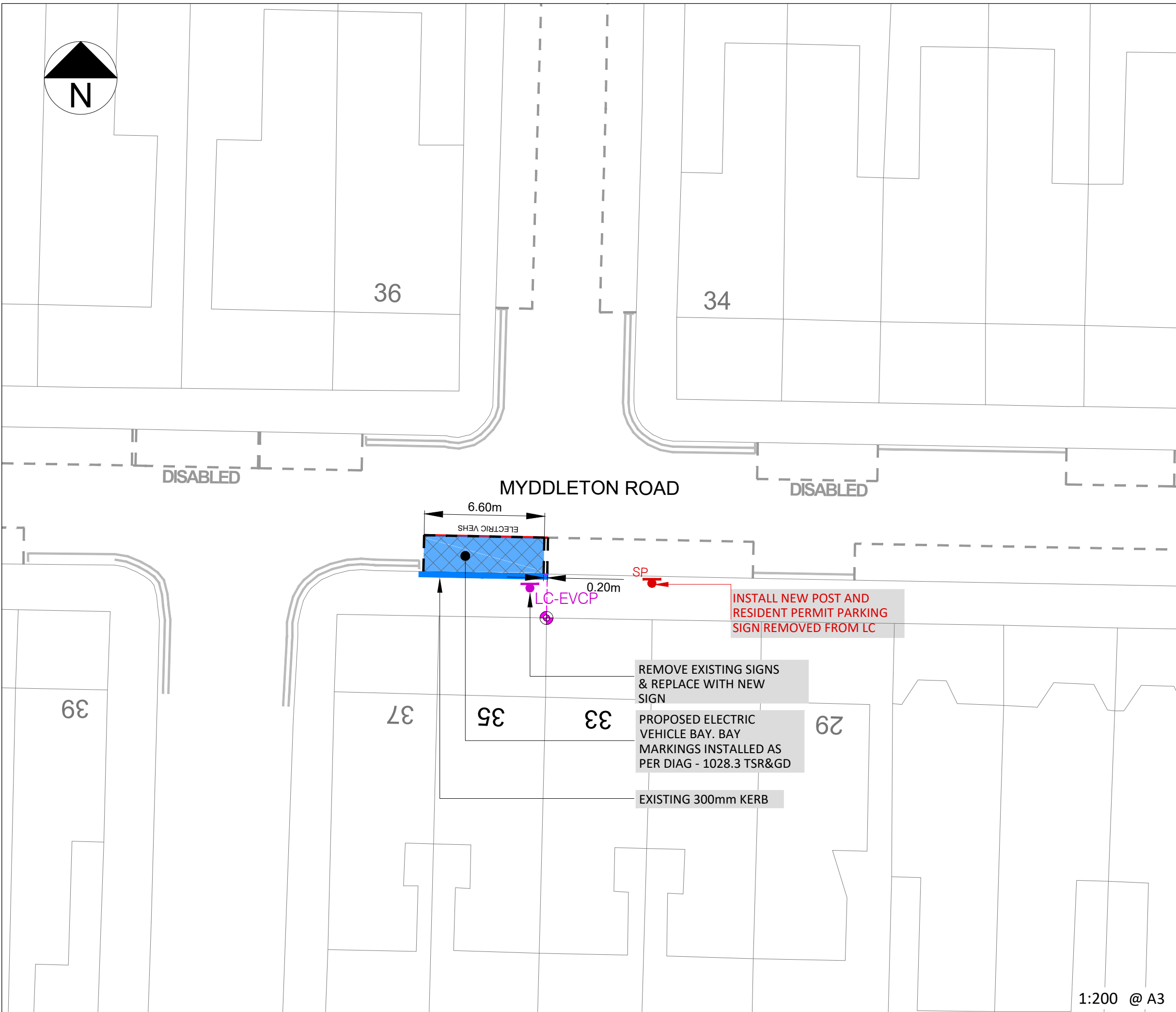

t +44 (0)20 3318 8560 e sales@its-global.co.uk

Client : **Haringey**  
LONDON

Title:  
**GENERAL LAYOUT**  
TMO Drawing - LCEV Layout  
Grand Avenue - Opp 7

Drawing No. 13/1192/TMO/004	Sheet No. 1 OF 1	Rev. -
--------------------------------	---------------------	-----------

1:200 @ A3



REMOVE EXISTING SIGNS  
& REPLACE WITH NEW  
SIGN

PROPOSED ELECTRIC  
VEHICLE BAY. BAY  
MARKINGS INSTALLED AS  
PER DIAG - 1028.3 TSR&GD

EXISTING 300mm KERB

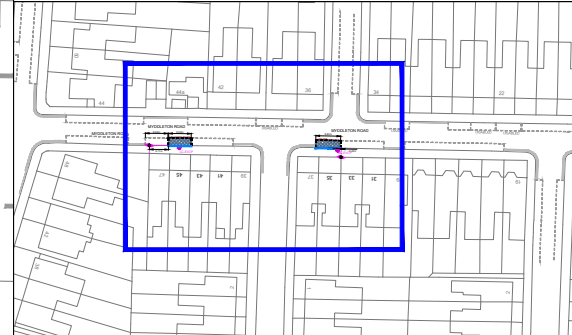
INSTALL NEW POST AND  
RESIDENT PERMIT PARKING  
SIGN REMOVED FROM LC

KEY / LEGEND

- EXISTING - PARKING BAYS ---
- EXISTING - WAITING RESTRICTIONS ---
- EXISTING - LOADING RESTRICTIONS ||
- LC EVCP PROPOSED BAY
- EXISTING LAMP COLUMN CHARGE POINT & SIGN LC-EVCP
- ROAD MARKING REMOVAL ---
- SETTING OUT POINT
- NEW SIGN & POST

LC REFERNECE	MY5L
POSTCODE	N10

LOCATION PLAN



Rev.	Date	Comments	Des	Chk	App
-		ORIGINAL ISSUE			



t +44 (0)20 3318 8560 e sales@its-global.co.uk

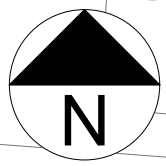
Client :



Title:  
**GENERAL LAYOUT**  
TMO Drawing - LCEV Layout  
Myddleton Road - OS 35

Drawing No. 13/1192/TMO/005	Sheet No. 1 OF 1	Rev. -
--------------------------------	---------------------	-----------

1:200 @ A3

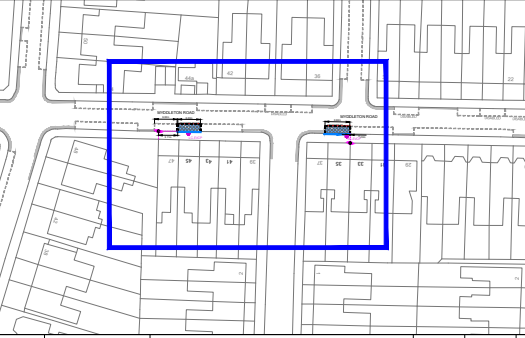


**KEY / LEGEND**

- EXISTING - PARKING BAYS ---
- EXISTING - WAITING RESTRICTIONS ---
- EXISTING - LOADING RESTRICTIONS ||
- LC EVCP PROPOSED BAY
- EXISTING LAMP COLUMN CHARGE POINT & SIGN LC-EVCP
- ROAD MARKING REMOVAL ---
- SETTING OUT POINT
- NEW POST & SIGN  SP

LC REFERNECE	MY6
POSTCODE	N22

**LOCATION PLAN**



Rev.	Date	Comments	Des	Chk	App
-		ORIGINAL ISSUE			



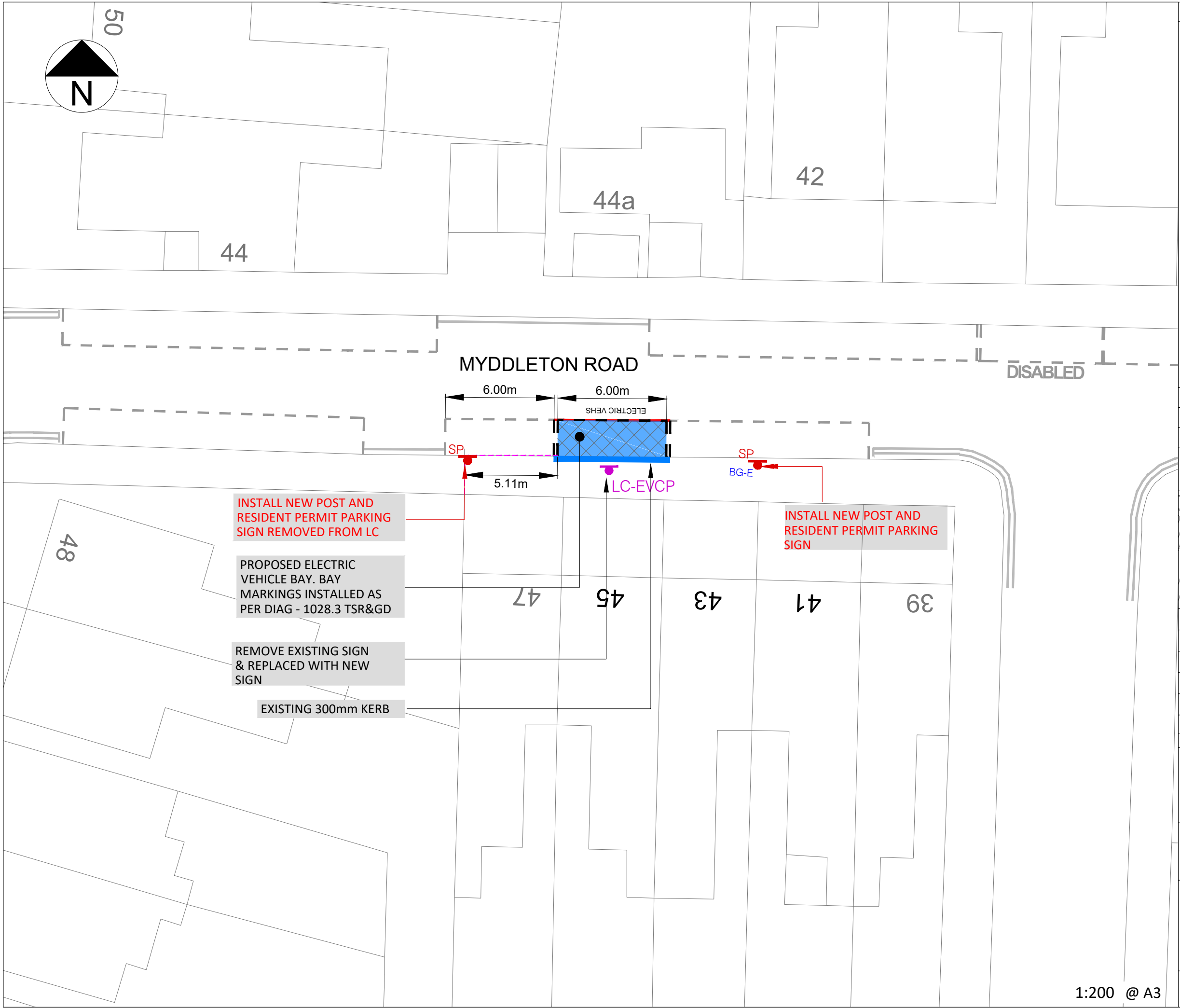
t +44 (0)20 3318 8560 e sales@its-global.co.uk

Client : **Haringey**  
LONDON

Title:  
**GENERAL LAYOUT**  
TMO Drawing - LCEV Layout  
Myddleton Road - OS 45

Drawing No. 13/1192/TMO/006	Sheet No. 1 OF 1	Rev. -
--------------------------------	---------------------	-----------

1:200 @ A3



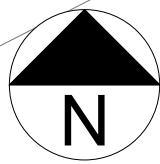
INSTALL NEW POST AND RESIDENT PERMIT PARKING SIGN REMOVED FROM LC

PROPOSED ELECTRIC VEHICLE BAY. BAY MARKINGS INSTALLED AS PER DIAG - 1028.3 TSR&GD

REMOVE EXISTING SIGN & REPLACED WITH NEW SIGN

EXISTING 300mm KERB

INSTALL NEW POST AND RESIDENT PERMIT PARKING SIGN

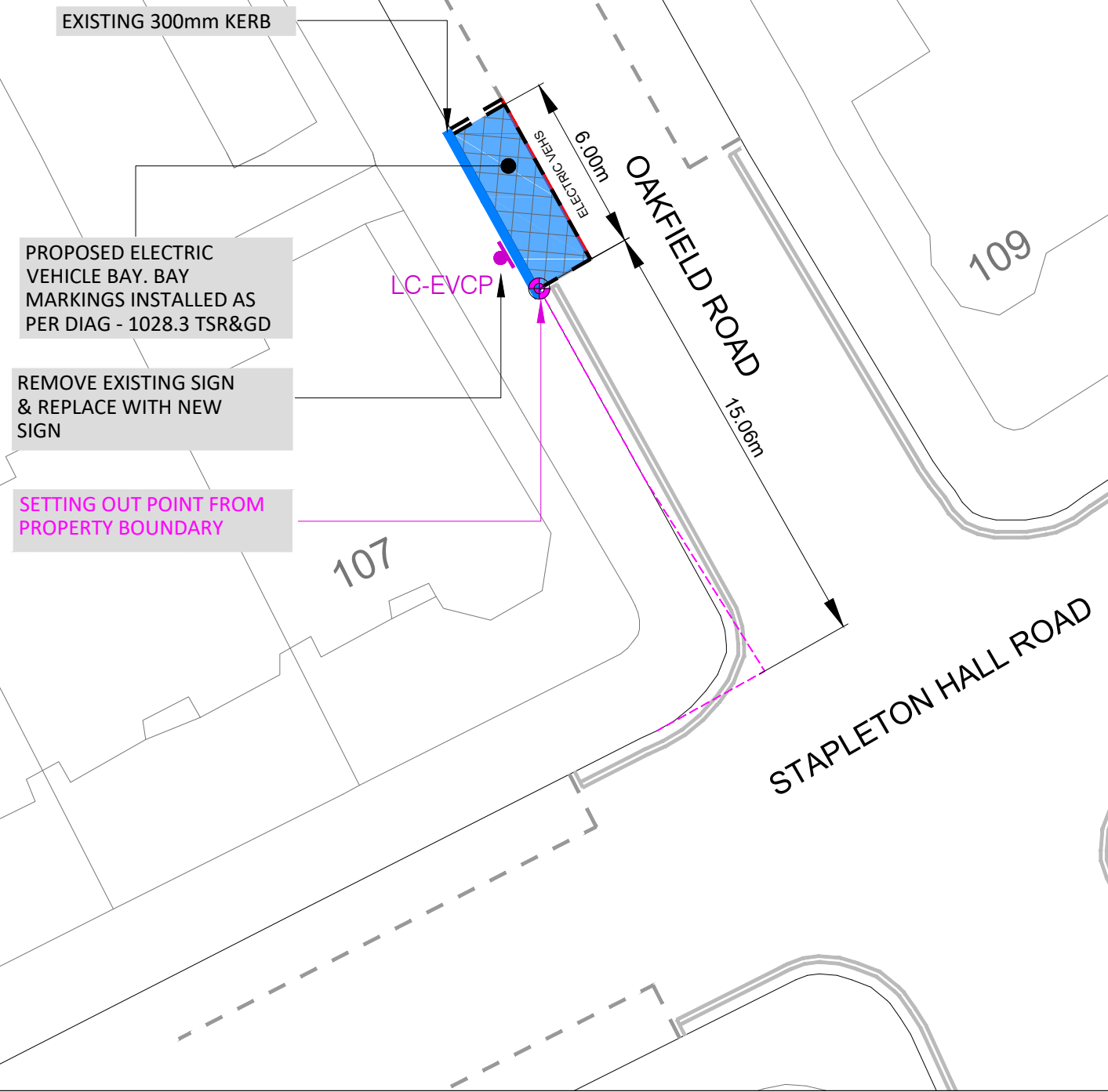
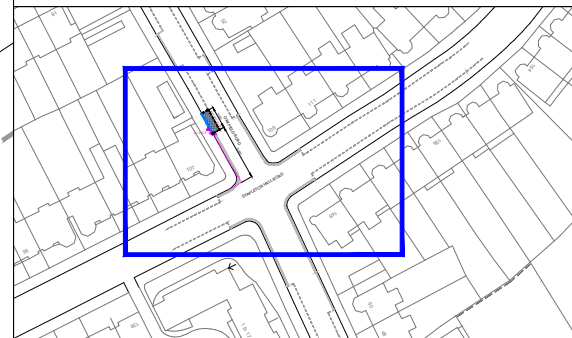


**KEY / LEGEND**

- EXISTING - PARKING BAYS ---
- EXISTING - WAITING RESTRICTIONS ---
- EXISTING - LOADING RESTRICTIONS ||
- LC EVCP PROPOSED BAY
- EXISTING LAMP COLUMN CHARGE POINT & SIGN LC-EVCP
- ROAD MARKING REMOVAL ---
- SETTING OUT POINT

LC REFERNECE	OF14B
POSTCODE	N4

**LOCATION PLAN**



- EXISTING 300mm KERB
- PROPOSED ELECTRIC VEHICLE BAY. BAY MARKINGS INSTALLED AS PER DIAG - 1028.3 TSR&GD
- REMOVE EXISTING SIGN & REPLACE WITH NEW SIGN
- SETTING OUT POINT FROM PROPERTY BOUNDARY

Rev.	Date	Comments	Des	Chk	App
-		ORIGINAL ISSUE			



t +44 (0)20 3318 8560 e sales@its-global.co.uk

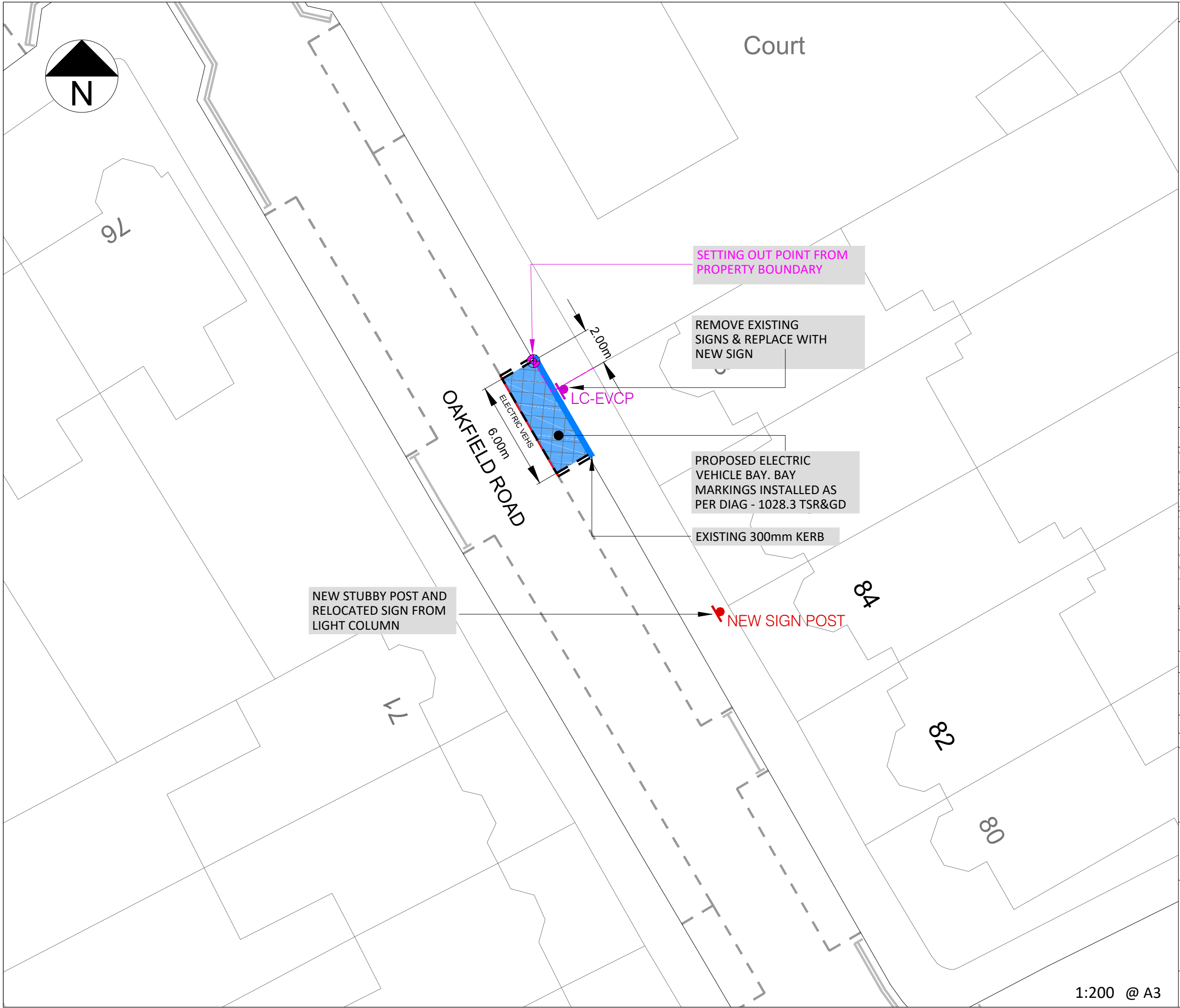


Title:  
**GENERAL LAYOUT**  
TMO Drawing - LCEV Layout  
Oakfield Road

Drawing No. 13/1192/TMO/007	Sheet No. 1 OF 1	Rev. -
--------------------------------	---------------------	-----------

1:200 @ A3



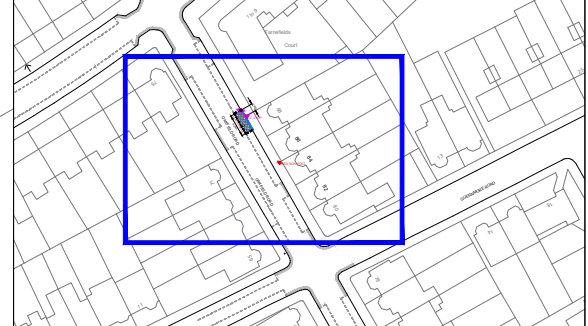


**KEY / LEGEND**

EXISTING - PARKING BAYS	---
EXISTING - WAITING RESTRICTIONS	---
EXISTING - LOADING RESTRICTIONS	
LC EVCP PROPOSED BAY	
EXISTING LAMP COLUMN CHARGE POINT & SIGN	LC-EVCP
ROAD MARKING REMOVAL	---
SETTING OUT POINT	
NEW SIGN & POST	

LC REFERNECE	OF20B
POSTCODE	N4

**LOCATION PLAN**



Rev.	Date	Comments	Des	Chk	App
-		ORIGINAL ISSUE			



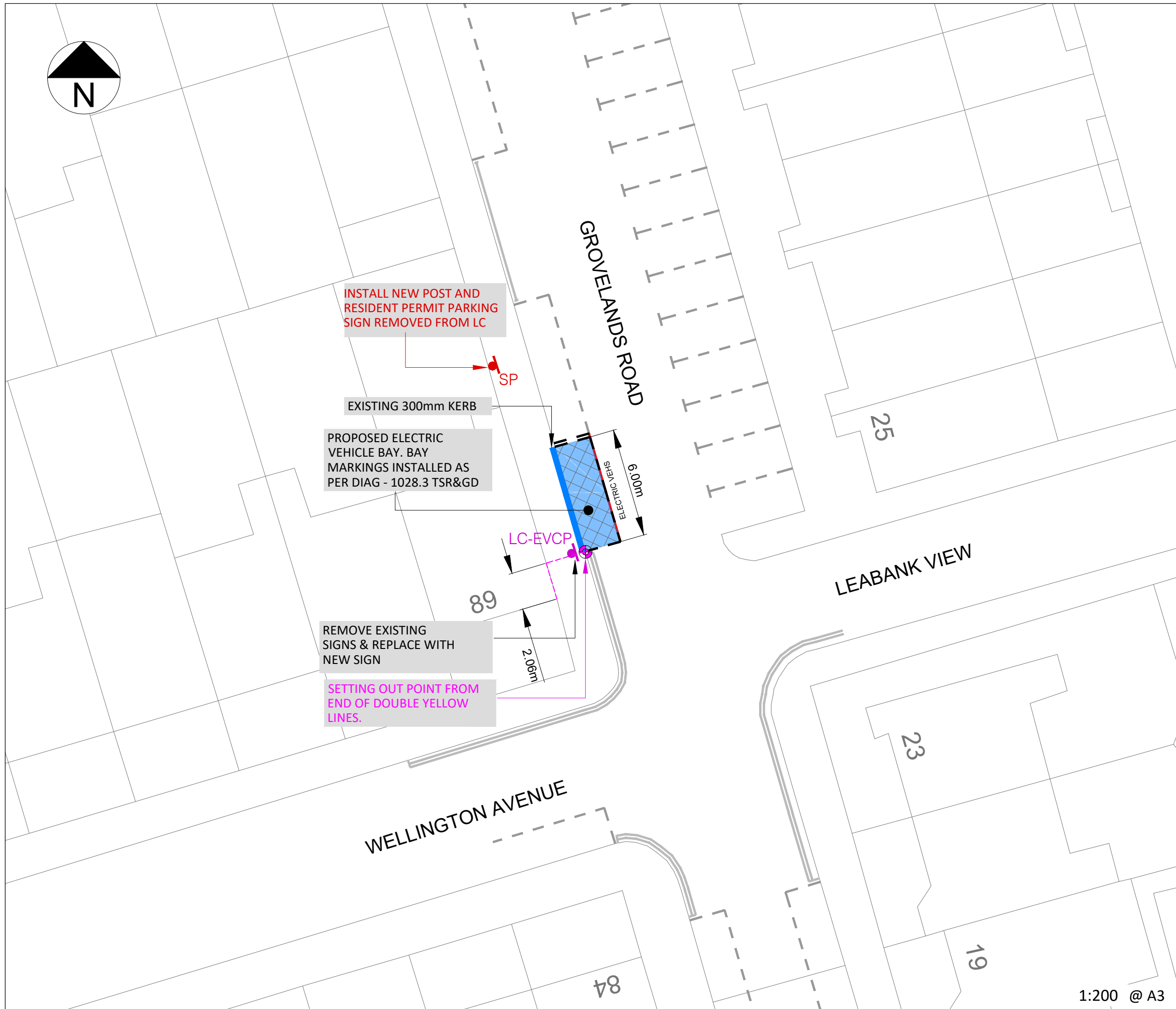
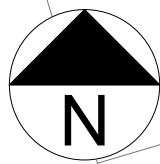
t +44 (0)20 3318 8560 e sales@its-global.co.uk



Title:  
**GENERAL LAYOUT**  
 TMO Drawing - LCEV Layout  
 Oakfield Road - OS 88

Drawing No. 13/1192/TMO/008	Sheet No. 1 OF 1	Rev. -
--------------------------------	---------------------	-----------

1:200 @ A3



INSTALL NEW POST AND  
RESIDENT PERMIT PARKING  
SIGN REMOVED FROM LC

EXISTING 300mm KERB

PROPOSED ELECTRIC  
VEHICLE BAY. BAY  
MARKINGS INSTALLED AS  
PER DIAG - 1028.3 TSR&GD

REMOVE EXISTING  
SIGNS & REPLACE WITH  
NEW SIGN

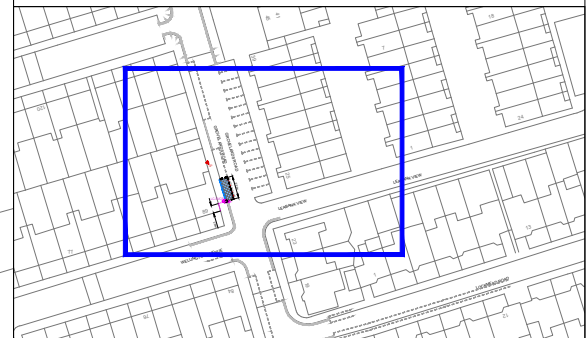
SETTING OUT POINT FROM  
END OF DOUBLE YELLOW  
LINES.

KEY / LEGEND

- EXISTING - PARKING BAYS ---
- EXISTING - WAITING RESTRICTIONS ---
- EXISTING - LOADING RESTRICTIONS ||
- LC EVCP PROPOSED BAY
- EXISTING LAMP COLUMN CHARGE POINT & SIGN LC-EVCP
- ROAD MARKING REMOVAL ---
- SETTING OUT POINT
- NEW POST AND SIGN  SP

LC REFERNECE	GE7B
POSTCODE	N15

LOCATION PLAN



Rev.	Date	Comments	Des	Chk	App
-		ORIGINAL ISSUE			



t +44 (0)20 3318 8560 e sales@its-global.co.uk



Title:  
**GENERAL LAYOUT**  
TMO Drawing - LCEV Layout  
Grovelands Road - OPP25

Drawing No. 13/1192/TMO/009	Sheet No. 1 OF 1	Rev. -
--------------------------------	---------------------	-----------

1:200 @ A3

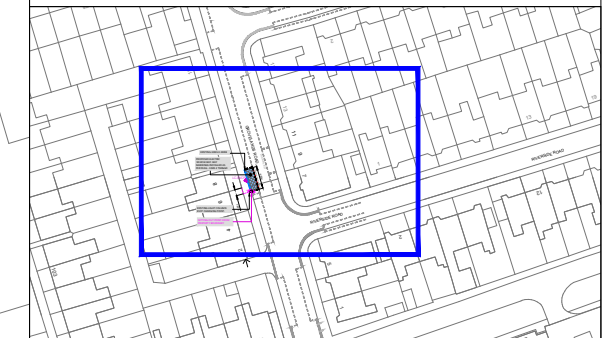


**KEY / LEGEND**

EXISTING - PARKING BAYS	---
EXISTING - WAITING RESTRICTIONS	---
EXISTING - LOADING RESTRICTIONS	
LC EVCP PROPOSED BAY	
EXISTING LAMP COLUMN CHARGE POINT & SIGN	LC-EVCP
ROAD MARKING REMOVAL	---
SETTING OUT POINT	

LC REFERNECE	GE3B
POSTCODE	N15

**LOCATION PLAN**



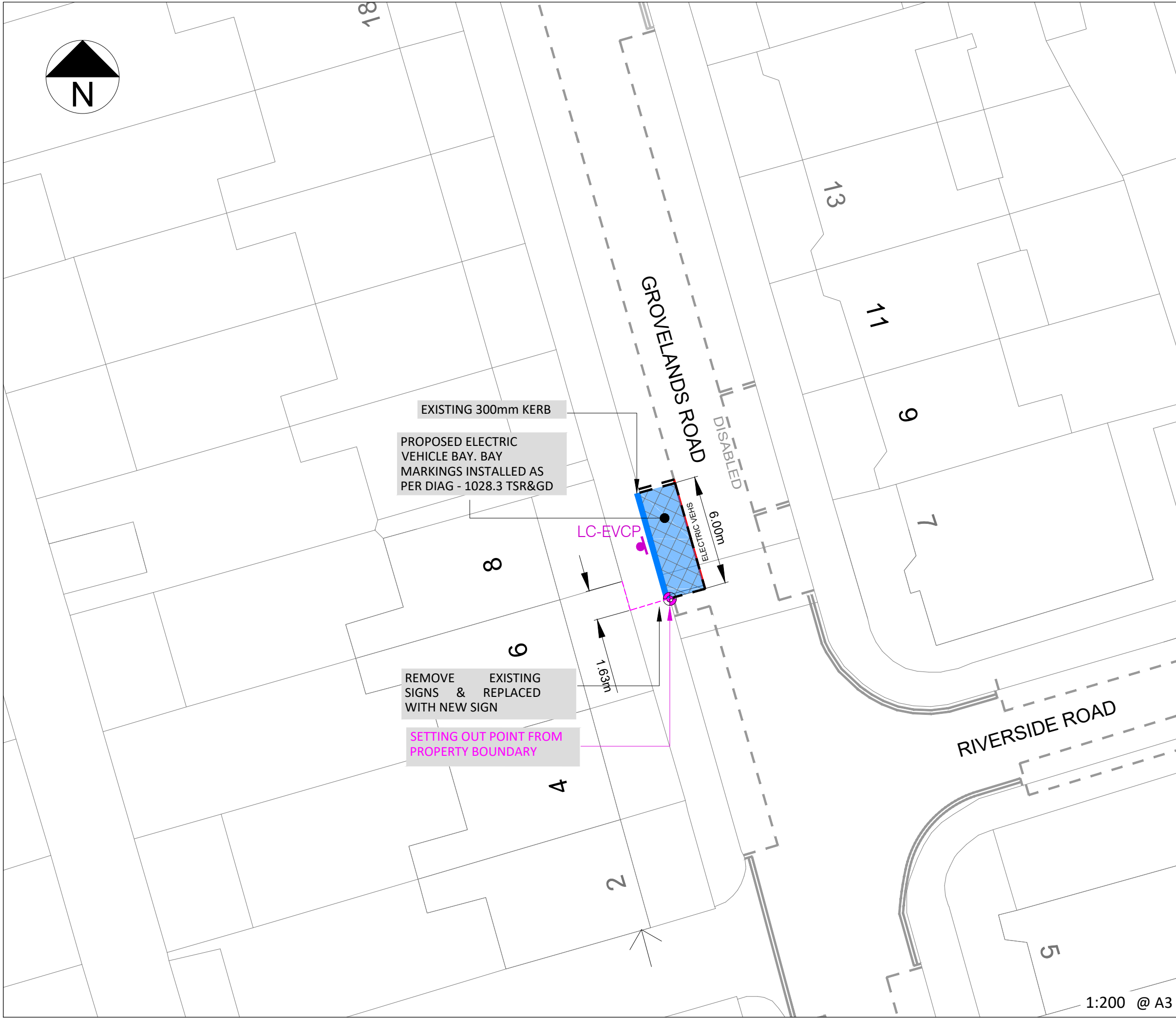
Rev.	Date	Comments	Des	Chk	App
-		ORIGINAL ISSUE			


  
 t +44 (0)20 3318 8560 e sales@its-global.co.uk

Client : **Haringey LONDON**

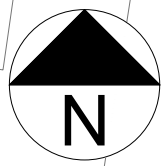
Title:  
**GENERAL LAYOUT**  
 TMO Drawing - LCEV Layout  
 Grovelands Road - OS 8

Drawing No. 13/1192/TMO/008	Sheet No. 1 OF 1	Rev. -
--------------------------------	---------------------	-----------



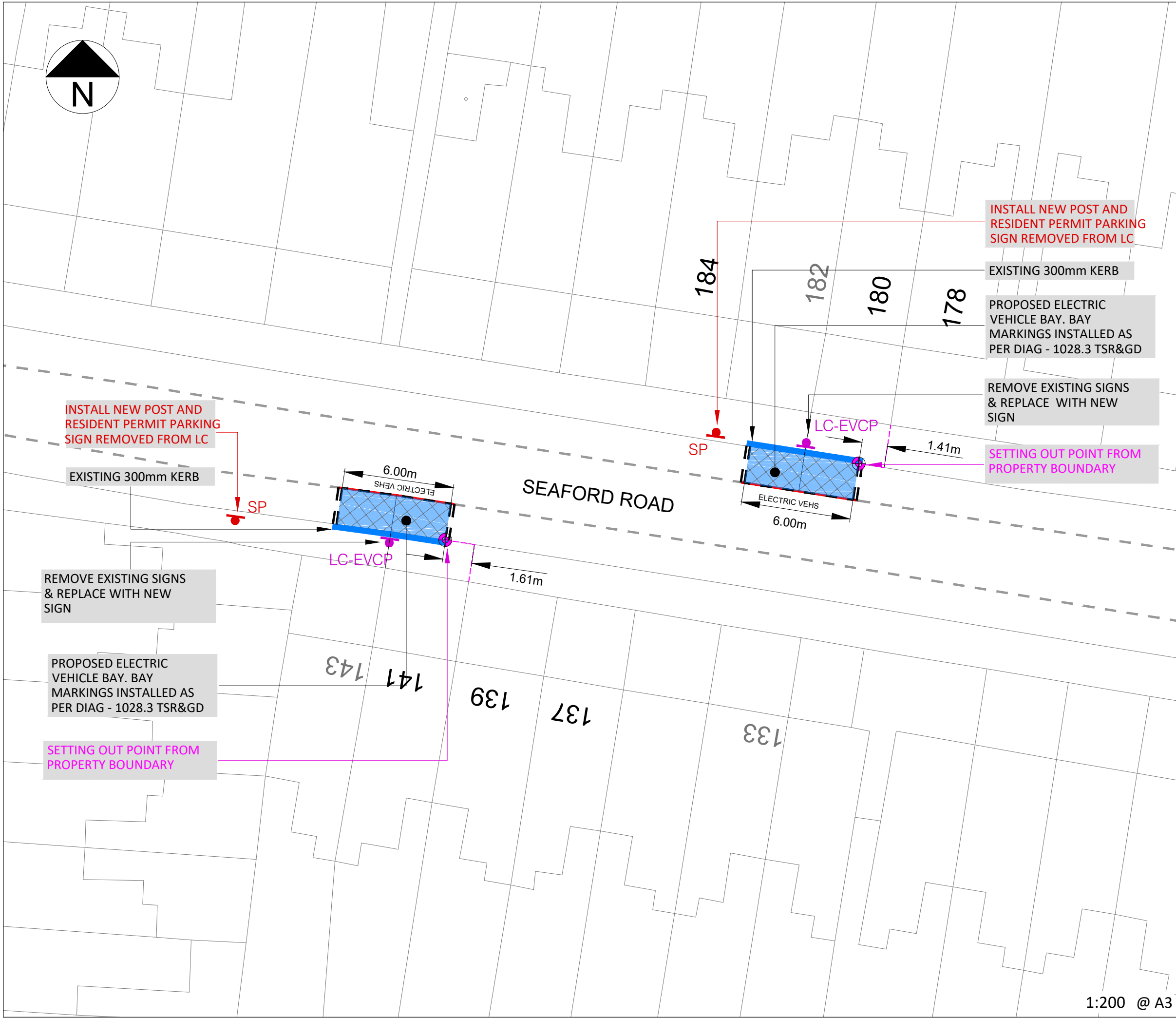
1:200 @ A3





**KEY / LEGEND**

- EXISTING - PARKING BAYS ---
- EXISTING - WAITING RESTRICTIONS ---
- EXISTING - LOADING RESTRICTIONS ||
- LC EVCP PROPOSED BAY
- EXISTING LAMP COLUMN CHARGE POINT & SIGN LC-EVCP
- ROAD MARKING REMOVAL ---
- SETTING OUT POINT
- NEW POST & SIGN  SP



INSTALL NEW POST AND RESIDENT PERMIT PARKING SIGN REMOVED FROM LC

EXISTING 300mm KERB

PROPOSED ELECTRIC VEHICLE BAY. BAY MARKINGS INSTALLED AS PER DIAG - 1028.3 TSR&GD

REMOVE EXISTING SIGNS & REPLACE WITH NEW SIGN

SETTING OUT POINT FROM PROPERTY BOUNDARY

INSTALL NEW POST AND RESIDENT PERMIT PARKING SIGN REMOVED FROM LC

EXISTING 300mm KERB

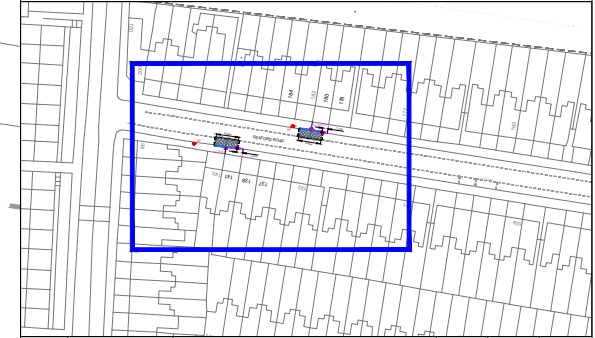
REMOVE EXISTING SIGNS & REPLACE WITH NEW SIGN

PROPOSED ELECTRIC VEHICLE BAY. BAY MARKINGS INSTALLED AS PER DIAG - 1028.3 TSR&GD

SETTING OUT POINT FROM PROPERTY BOUNDARY

LC REFERNECE	SF2B
POSTCODE	N15

**LOCATION PLAN**



Rev.	Date	Comments	Des	Chk	App
-		ORIGINAL ISSUE			



t +44 (0)20 3318 8560 e sales@its-global.co.uk

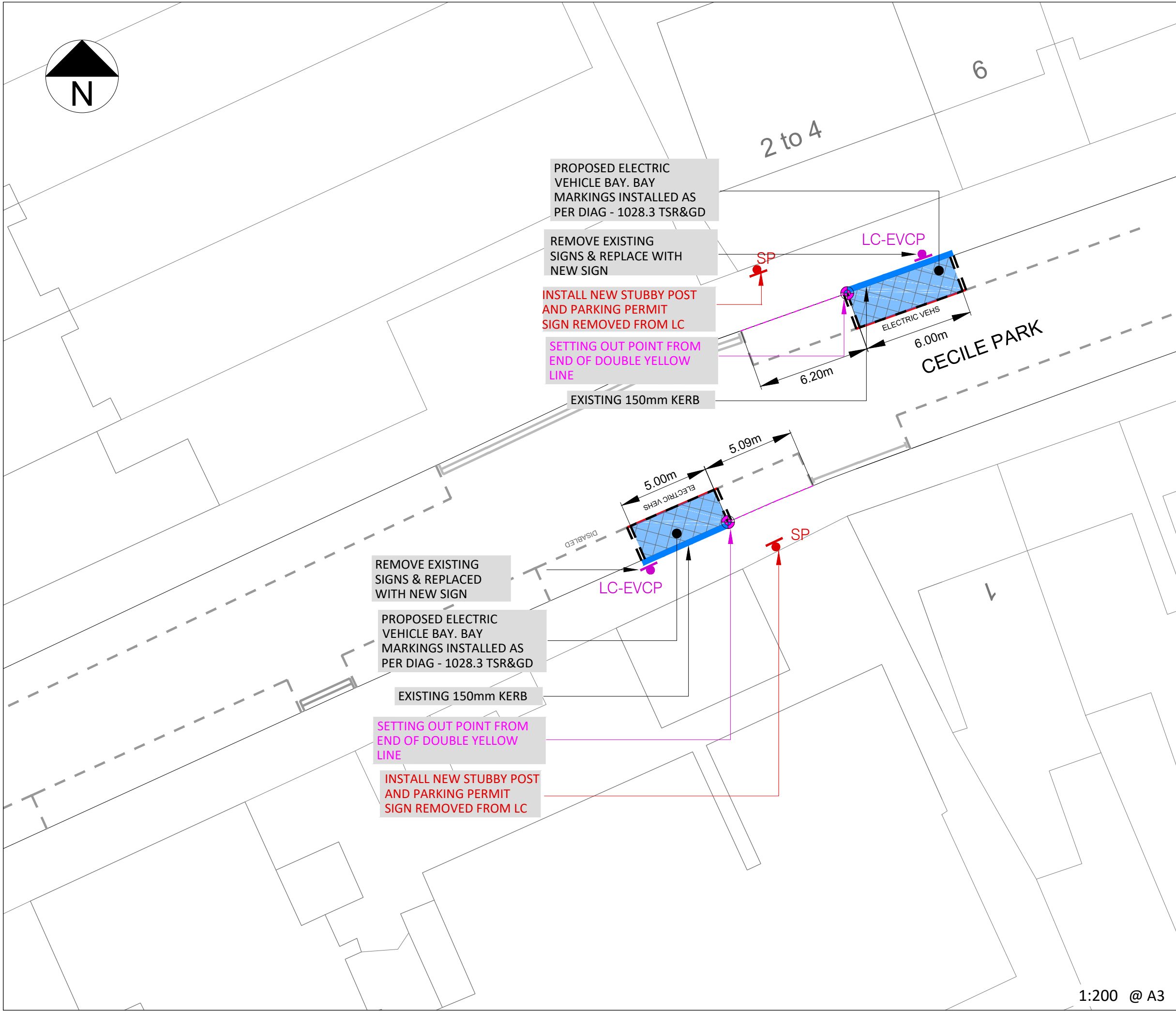
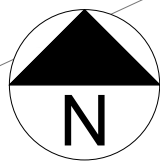
Client :



Title:  
**GENERAL LAYOUT**  
 TMO Drawing - LCEV Layout  
 Seaford Road - OS 141 / 143

Drawing No. 13/1192/TMO/011	Sheet No. 1 OF 1	Rev. -
--------------------------------	---------------------	-----------

1:200 @ A3



PROPOSED ELECTRIC VEHICLE BAY. BAY MARKINGS INSTALLED AS PER DIAG - 1028.3 TSR&GD

REMOVE EXISTING SIGNS & REPLACE WITH NEW SIGN

INSTALL NEW STUBBY POST AND PARKING PERMIT SIGN REMOVED FROM LC

SETTING OUT POINT FROM END OF DOUBLE YELLOW LINE

EXISTING 150mm KERB

REMOVE EXISTING SIGNS & REPLACED WITH NEW SIGN

PROPOSED ELECTRIC VEHICLE BAY. BAY MARKINGS INSTALLED AS PER DIAG - 1028.3 TSR&GD

EXISTING 150mm KERB

SETTING OUT POINT FROM END OF DOUBLE YELLOW LINE

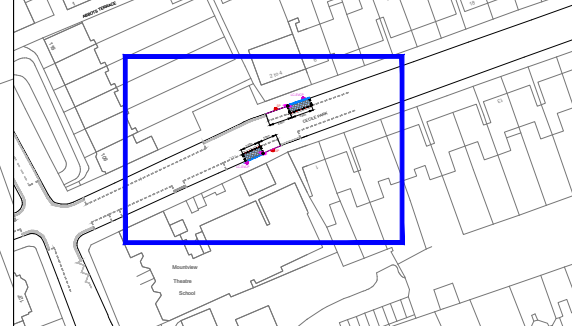
INSTALL NEW STUBBY POST AND PARKING PERMIT SIGN REMOVED FROM LC

KEY / LEGEND

- EXISTING - PARKING BAYS
- EXISTING - WAITING RESTRICTIONS
- EXISTING - LOADING RESTRICTIONS
- LC EVCP PROPOSED BAY
- EXISTING LAMP COLUMN CHARGE POINT & SIGN
- ROAD MARKING REMOVAL
- SETTING OUT POINT
- NEW SIGN & POST

LC REFERNECE	CP4U
POSTCODE	N8

LOCATION PLAN



Rev.	Date	Comments	Des	Chk	App
-		ORIGINAL ISSUE			



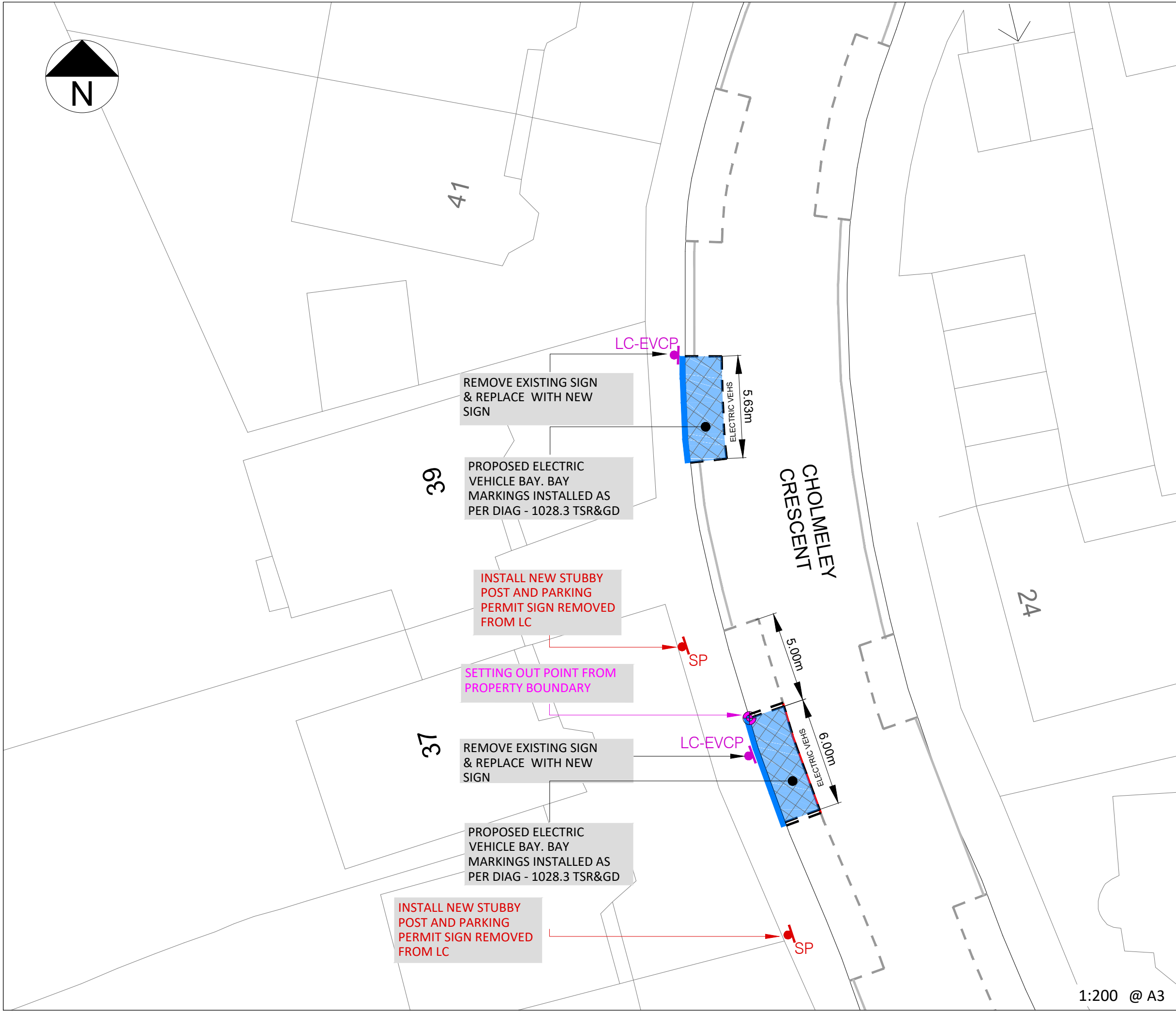
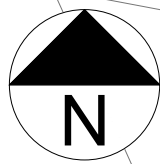
t +44 (0)20 3318 8560 e sales@its-global.co.uk



Title:  
**GENERAL LAYOUT**  
 TMO Drawing - LCEV Layout  
 Cecile Park OS 2 to 4

Drawing No. 13/1192/TMO/014	Sheet No. 1 OF 1	Rev. -
--------------------------------	---------------------	-----------

1:200 @ A3

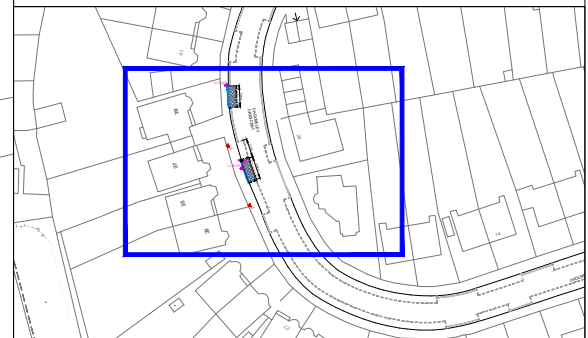


**KEY / LEGEND**

- EXISTING - PARKING BAYS EXISTING ---
- WAITING RESTRICTIONS EXISTING ---
- LOADING RESTRICTIONS ||
- LC EVCP PROPOSED BAY
- EXISTING LAMP COLUMN CHARGE POINT LC-EVCP
- ROAD MARKING REMOVAL ---
- SETTING OUT POINT
- NEW SIGN & POST

LC REFERNECE	CC12R
POSTCODE	N6

**LOCATION PLAN**



Rev.	Date	Comments	Des	Chk	App
-		ORIGINAL ISSUE			



t +44 (0)20 3318 8560 e sales@its-global.co.uk

Client : **Haringey LONDON**

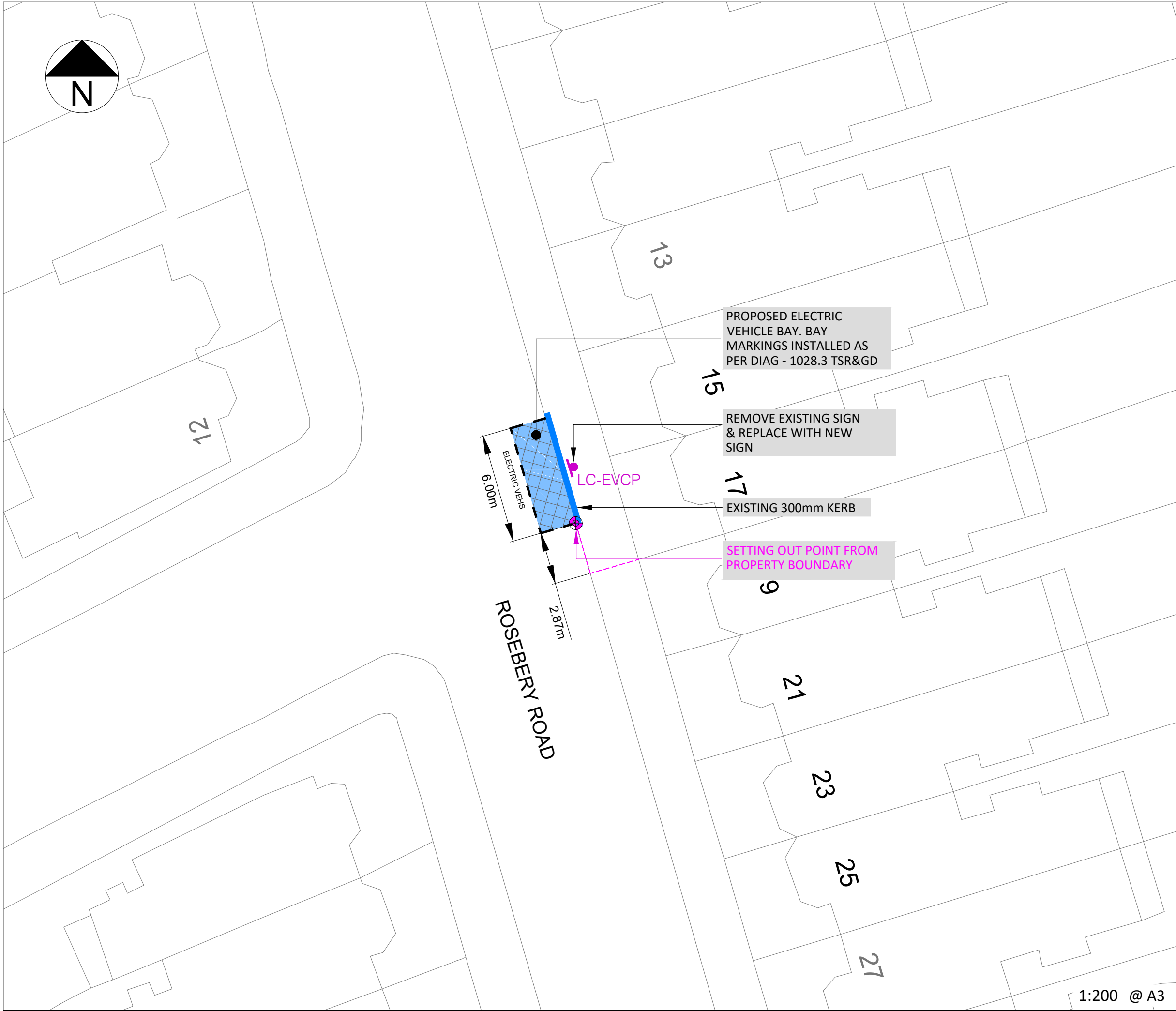

Title:  
**GENERAL LAYOUT**  
 TMO Drawing - LCEV Layout  
 Cholmeley Crescent - OS 39

Drawing No. 13/1192/TMO/016	Sheet No. 1 OF 1	Rev. -
--------------------------------	---------------------	-----------

1:200 @ A3

BASED UPON ORDNANCE SURVEY'S MAPS WITH THE PERMISSION OF THE CONTROLLER OF HMSO. (c) CROWN COPYRIGHT. UNAUTHORISED REPRODUCTION INFRINGES CROWN COPYRIGHT AND MAY LEAD TO PROSECUTION OR CIVIL PROCEEDINGS. XXX

CAD REFERENCE: G:\Shared drives\13-London Borough Haringey\1192 - LC EVCP CHARGING\Drawings\TMO drawings\13-1192-016-TMO-Cholmeley Cres2 - 13-1192-TMO-16 DATE: 29/01/2023

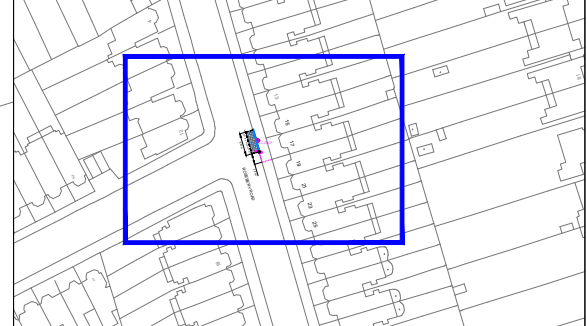


**KEY / LEGEND**

- EXISTING - PARKING BAYS ---
- EXISTING - WAITING RESTRICTIONS ---
- EXISTING - LOADING RESTRICTIONS ||
- LC EVCP PROPOSED BAY
- EXISTING LAMP COLUMN CHARGE POINT & SIGN LC-EVCP
- ROAD MARKING REMOVAL ---
- SETTING OUT POINT

LC REFERNECE	RB5B
POSTCODE	N10

**LOCATION PLAN**



Rev.	Date	Comments	Des	Chk	App
-		ORIGINAL ISSUE			



t +44 (0)20 3318 8560 e sales@its-global.co.uk

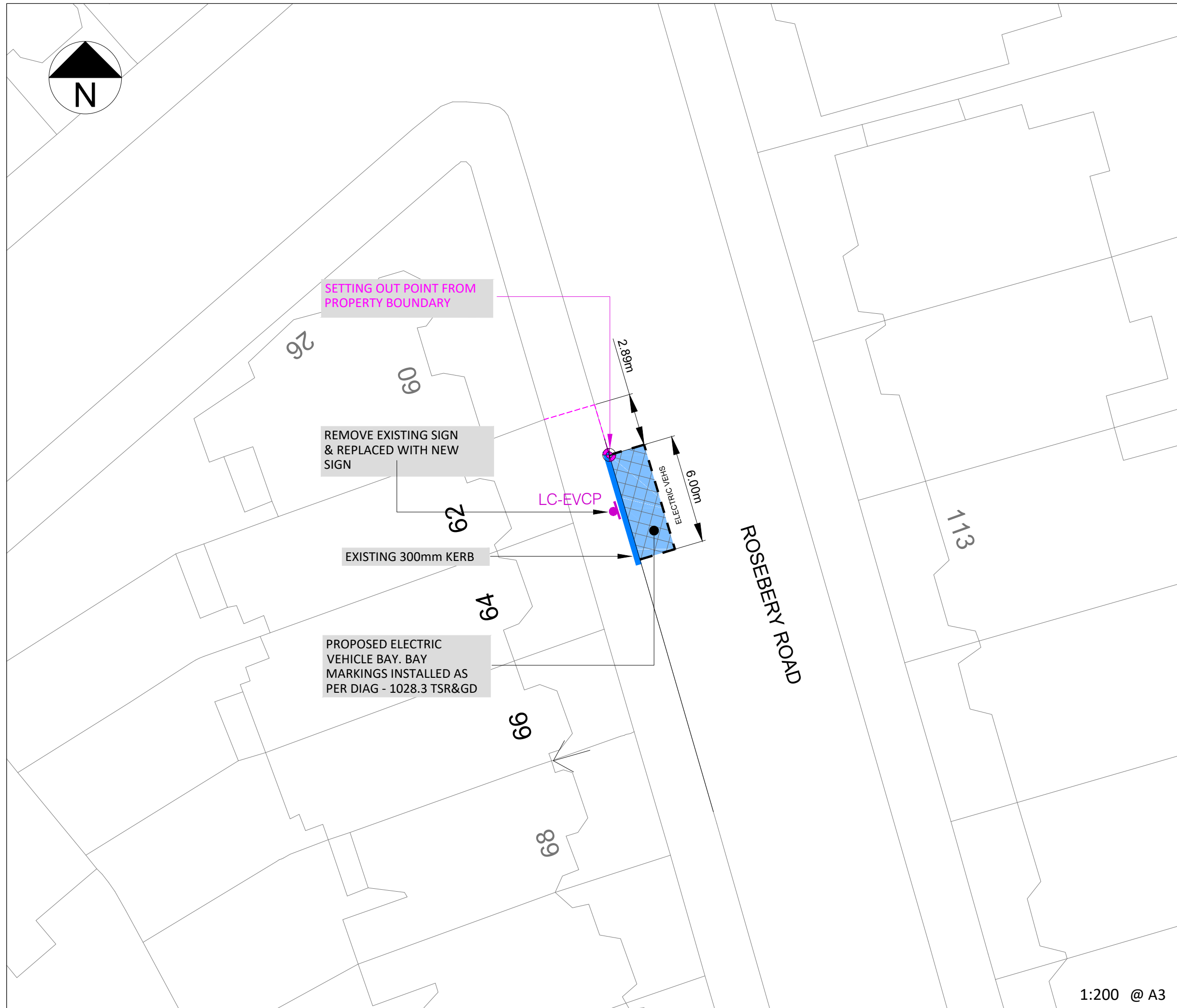


Title:  
**GENERAL LAYOUT**  
TMO Drawing - LCEV Layout  
Rosebery Road - OS 17

Drawing No. 13/1192/TMO/017	Sheet No. 1 OF 1	Rev. -
--------------------------------	---------------------	-----------

1:200 @ A3



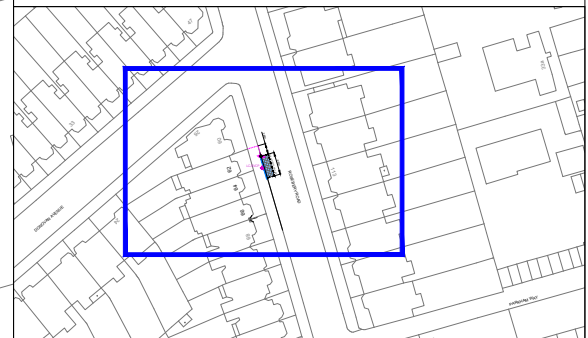


**KEY / LEGEND**

- EXISTING - PARKING BAYS ---
- EXISTING - WAITING RESTRICTIONS ---
- EXISTING - LOADING RESTRICTIONS ||
- LC EVCP PROPOSED BAY
- EXISTING LAMP COLUMN CHARGE POINT & SIGN  LC-EVCP
- ROAD MARKING REMOVAL ---
- SETTING OUT POINT

LC REFERNECE	RB5B
POSTCODE	N10

**LOCATION PLAN**



Rev.	Date	Comments	Des	Chk	App
-		ORIGINAL ISSUE			



t +44 (0)20 3318 8560 e sales@its-global.co.uk




Title:  
**GENERAL LAYOUT**  
TMO Drawing - LCEV Layout  
Rosebery Road - OS 64

Drawing No. 13/1192/TMO/018	Sheet No. 1 OF 1	Rev. -
--------------------------------	---------------------	-----------

1:200 @ A3



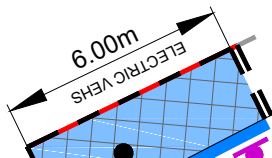


19

21

23

MOUNT VIEW ROAD



SETTING OUT POINT FROM END OF DOUBLE YELLOW LINE

PROPOSED ELECTRIC VEHICLE BAY. BAY MARKINGS INSTALLED AS PER DIAG - 1028.3 TSR&GD

EXISTING 300mm KERB

REMOVE EXISTING SIGNS & REPLACE WITH NEW SIGN

INSTALL NEW POST AND RESIDENT PERMIT PARKING SIGN REMOVED FROM LC

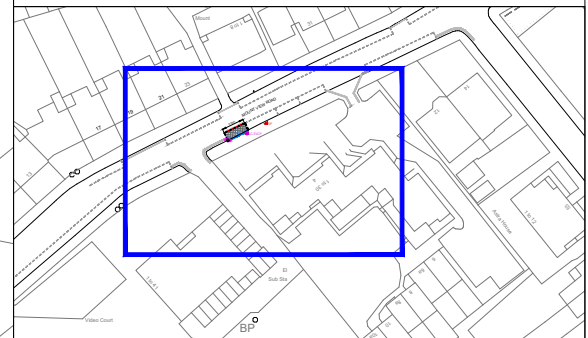
1 to 30  
4

### KEY / LEGEND

- EXISTING - PARKING BAYS ---
- EXISTING - WAITING RESTRICTIONS ---
- EXISTING - LOADING RESTRICTIONS ||
- LC EVCP PROPOSED BAY
- EXISTING LAMP COLUMN CHARGE POINT & SIGN LC-EVCP
- ROAD MARKING REMOVAL ---
- SETTING OUT POINT
- NEW SIGN & POST  SP

LC REFERNECE	MW2B
POSTCODE	N4

### LOCATION PLAN



Rev.	Date	Comments	Des	Chk	App
-		ORIGINAL ISSUE			



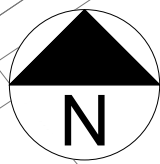
t +44 (0)20 3318 8560 e sales@its-global.co.uk

Client : **Haringey**  
LONDON

Title:  
**GENERAL LAYOUT**  
TMO Drawing - LCEV Layout  
Mount View Road - OS 04

Drawing No. 13/1192/TMO/019	Sheet No. 1 OF 1	Rev. -
--------------------------------	---------------------	-----------

1:200 @ A3

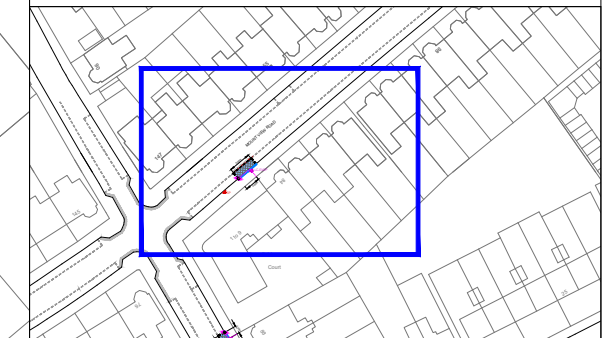


### KEY / LEGEND

EXISTING - PARKING BAYS	---
EXISTING - WAITING RESTRICTIONS	---
EXISTING - LOADING RESTRICTIONS	
LC EVCP PROPOSED BAY	
EXISTING LAMP COLUMN CHARGE POINT & SIGN	LC-EVCP
ROAD MARKING REMOVAL	---
SETTING OUT POINT	
NEW POST & SIGN	SP

LC REFERNECE	MW29B
POSTCODE	N8

### LOCATION PLAN



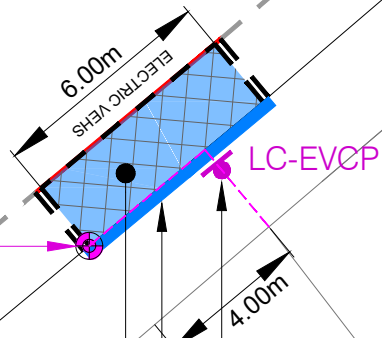
SETTING OUT POINT FROM PROPERTY BOUNDARY

INSTALL NEW POST AND PARKING PERMIT SIGN REMOVED FROM LC

PROPOSED ELECTRIC VEHICLE BAY. BAY MARKINGS INSTALLED AS PER DIAG - 1028.3 TSR&GD

EXISTING 300mm KERB

REMOVE EXISTING SIGNS & REPLACE WITH NEW SIGN. EXISTING PERMIT SIGN TO BE RELOCATED



Rev.	Date	Comments	Des	Chk	App
-		ORIGINAL ISSUE			



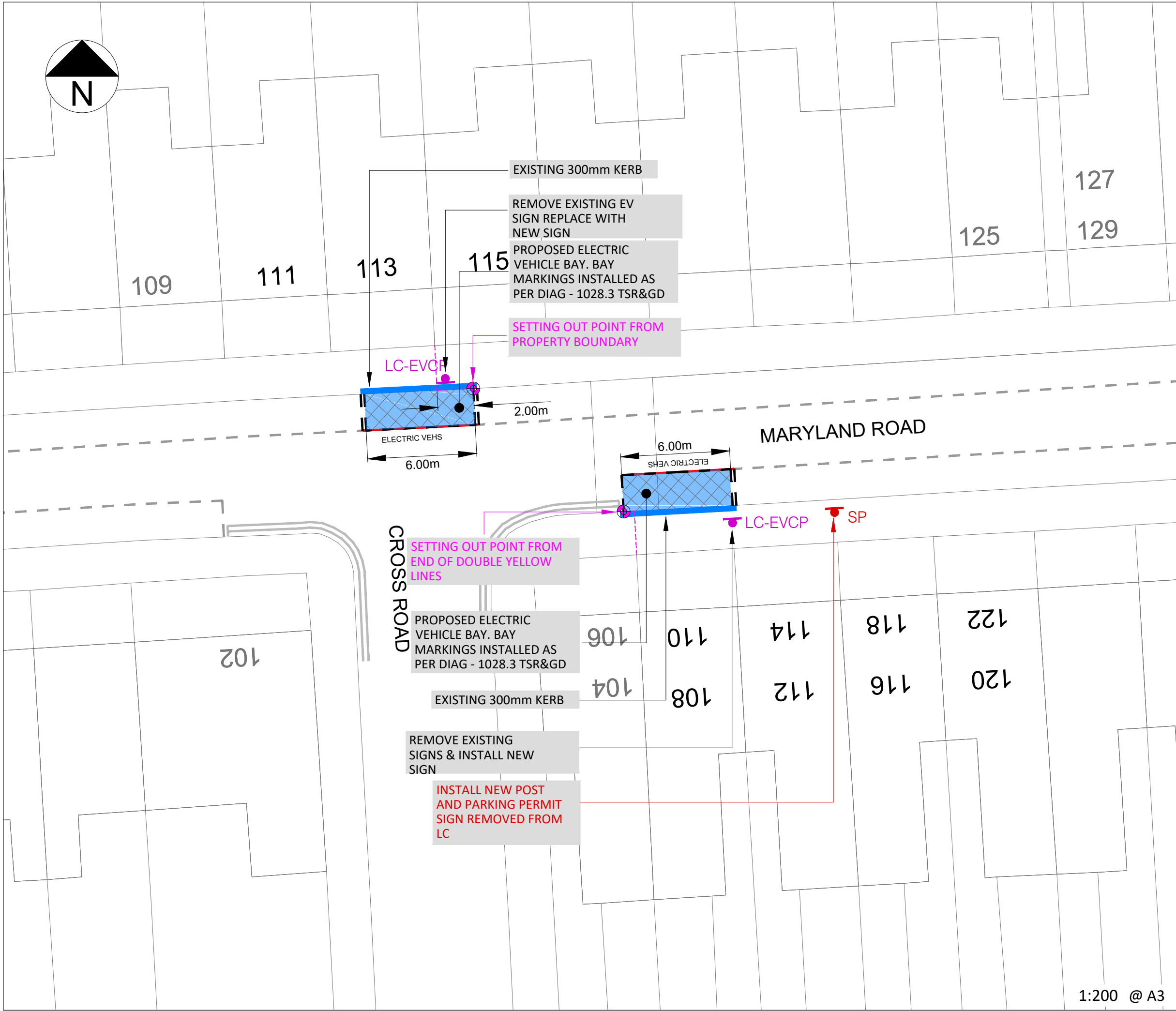
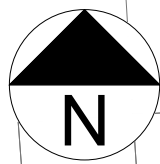
t +44 (0)20 3318 8560 e sales@its-global.co.uk



Title:  
**GENERAL LAYOUT**  
TMO Drawing - LCEV Layout  
Mount View Road - OS 84

Drawing No. 13/1192/TMO/020	Sheet No. 1 OF 1	Rev. -
--------------------------------	---------------------	-----------

1:200 @ A3



**KEY / LEGEND**

- EXISTING - PARKING BAYS ---
- EXISTING - WAITING RESTRICTIONS ---
- EXISTING - LOADING RESTRICTIONS ||
- LC EVCP PROPOSED BAY
- EXISTING LAMP COLUMN CHARGE POINT & SIGN LC-EVCP
- ROAD MARKING REMOVAL ---
- SETTING OUT POINT
- NEW POST & SIGN

LC REFERNECE	ML18D
POSTCODE	N22

**LOCATION PLAN**



Rev.	Date	Comments	Des	Chk	App
-		ORIGINAL ISSUE			




t +44 (0)20 3318 8560 e sales@its-global.co.uk



Title:  
**GENERAL LAYOUT**  
TMO Drawing - LCEV Layout  
Maryland Road - OS 108

Drawing No. 13/1192/TMO/021	Sheet No. 1 OF 1	Rev. -
--------------------------------	---------------------	-----------

1:200 @ A3

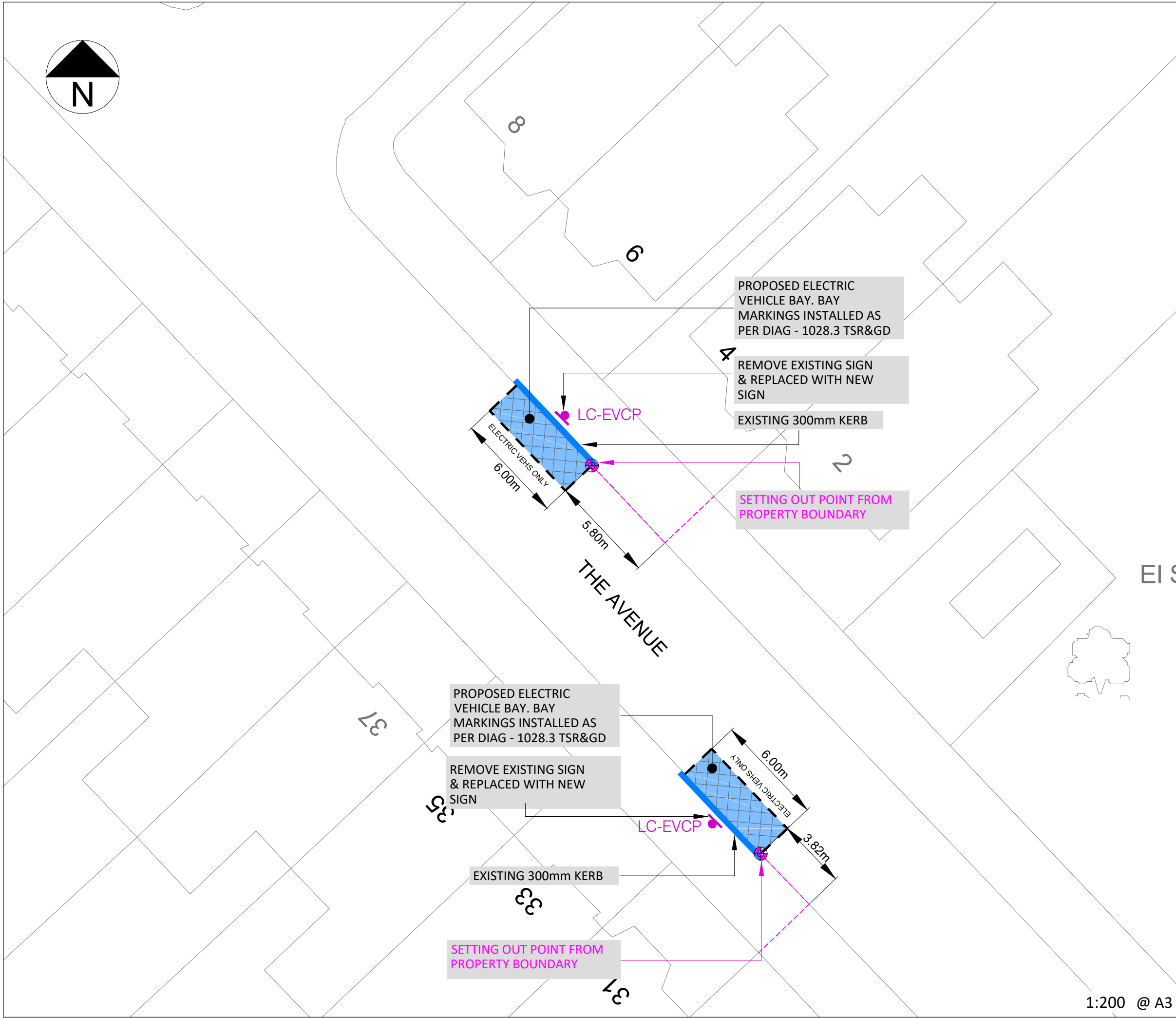
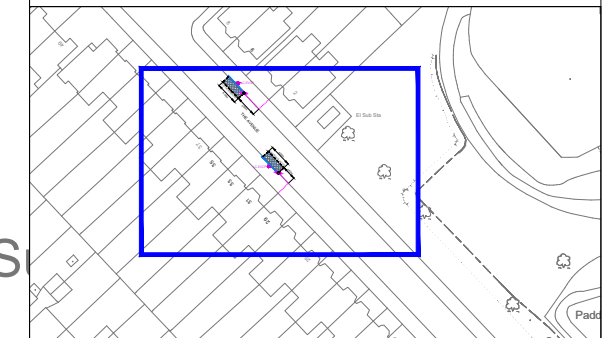


**KEY / LEGEND**

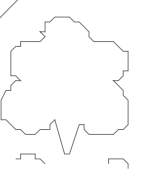
- EXISTING - PARKING BAYS ---
- EXISTING - WAITING RESTRICTIONS ---
- EXISTING - LOADING RESTRICTIONS ||
- LC EVCP PROPOSED BAY
- EXISTING LAMP COLUMN CHARGE POINT & SIGN LC-EVCP
- ROAD MARKING REMOVAL ---
- SETTING OUT POINT

LC REFERNECE	AV9N
POSTCODE	N10

**LOCATION PLAN**



EI S



1:200 @ A3

Rev.	Date	Comments	Des	Chk	App
-		ORIGINAL ISSUE			



t +44 (0)20 3318 8560 e sales@its-global.co.uk



Title:  
**GENERAL LAYOUT**  
TMO Drawing - LCEV Layout  
The Avenue - OS 06

Drawing No. 13/1192/TMO/024	Sheet No. 1 OF 1	Rev. -
--------------------------------	---------------------	-----------