

**THE HARINGEY (PARK LANE N17) (TEMPORARY RESTRICTION OF TRAFFIC)  
ORDER 2024**

The Council of the London Borough of Haringey has made under s14(1) Road Traffic Regulation Act 1984 the above Temporary Traffic Order as described below:-

<b>Park Lane N17, Worcester Avenue N17, Bromley Road N17, Vicarage Road N17, Sutherland Road N17, Park Lane Close N17</b>	
<b>Reason for 14(1) Order</b> – To ensure safety of pedestrians and accessibility of emergency services during Tottenham Hotspur events	
<b>Operational dates</b>	<b>General Effect of Order</b>
23 <sup>rd</sup> October 2024 to 23 <sup>rd</sup> October 2025	<p><b>Installation of timed No loading, No Loading at any time (single/double kerb blips) and No Waiting at any time restrictions on Park Lane N17 and adjacent side roads as detailed below:</b></p> <ol style="list-style-type: none"> <li><b>1)</b> To install timed No Loading restrictions in line with CPZ hours (event days Monday-Friday 5:30pm-10pm, Saturday Sunday &amp; public holidays 10am-7pm) on all parking bays (shared use/permit holders only/disabled bays) on <b>Park Lane N17</b> between the junction with High Road to the bollards outside No.86.</li> <li><b>2)</b> To install No Waiting at any time with timed No loading in line with CPZ hours on the north side of <b>Park Lane N17</b>, between and including the school keep clear markings outside St Paul's and All Hallows' Infant School.</li> <li><b>3)</b> Except where specified in section 2 &amp; 3 of this notice, No waiting at any time with No loading at any time restrictions will be installed on all other sides of <b>Park Lane N17</b> (between any existing parking bays from the junction with High Road to the end of the bollards/No Entry outside No.86 including across the buildout).</li> <li><b>4)</b> Installation of No Loading at any time restrictions:             <ol style="list-style-type: none"> <li>i. <b>Bromley Road N17 (both sides):</b> From its junction with Park Lane south for approximately 5 metres.</li> <li>ii. <b>Worcester Avenue N17 (east side):</b> From its junction with Park Lane, north for approximately 56 metres.</li> <li>iii. <b>Vicarage Road N17 (both sides):</b> From its junction with Park Lane south for approximately 19 metres.</li> <li>iv. <b>Sutherland Road N17 (both sides):</b> From its junction with Park Lane south for approximately 11 metres.</li> <li>v. <b>Park Lane Close N17 (both sides):</b> From its junction with Park Lane, north for approximately 7 metres.</li> </ol> </li> </ol>

The provisions of the Orders shall apply only at such times and as directed by traffic signs. For road closures, alternative routes will be directed by traffic signs. Access will be maintained where possible. For more information contact – 0208 489 1300 or visit our website at [www.haringey.gov.uk/traffic\\_orders](http://www.haringey.gov.uk/traffic_orders)

Date: 23<sup>rd</sup> October 2024

Ann Cunningham,  
Traffic Management,

## LONDON BOROUGH OF HARINGEY

### THE HARINGEY (PARK LANE N17) (TEMPORARY RESTRICTION OF TRAFFIC) ORDER 2024

---

Made: 23<sup>rd</sup> October 2024


Coming into force: 23<sup>rd</sup> October 2024

---

The 'Council' of the London Borough of Haringey being the traffic authority for certain roads in that London borough is satisfied that traffic should be prohibited to ensure safety of the public and in exercise of its powers under Section 14(1) of the Road Traffic Regulation Act 1984, as amended and of all other enabling powers the Council hereby makes the following Order.

1. This Order shall come into force on 23<sup>rd</sup> October 2024 and may be cited as the Haringey (Park Lane N17) (Temporary Restriction of Traffic) Order 2024.
2. In this Order:-  
"event day" means a day on which an event is taking place or which is planned to take place at the Tottenham Hotspur FC Stadium, High Rd, Tottenham, London N17; and which is to have an expected attendance of 10,000 persons or more, not including any staff or contractors engaged in either the operation or management of the aforementioned stadia, park, or event.
3. During the period beginning 23<sup>rd</sup> October 2024 for a period of up to 12 months, no person shall cause or permit any vehicle to:-
  - (a) Wait, load or unload in the lengths of roads specified in Schedule 1 to this Order
  - (b) wait, load or unload in the lengths of roads specified in column 2 of Schedule 2 to this Order during days/times specified in column 1 to that schedule
4. 'The Haringey (Free Parking Places, Loading Places and Waiting, Loading and Stopping Restrictions) Order 2021' and 'The Haringey (Charged-For Parking Places) Order 2021' are hereby temporarily amended as detailed in Article 2(b) and 3 to this Order.
5. The prohibitions and restrictions specified in articles 2 and 3 above shall apply only during such times and to such extent as shall be indicated by traffic signs as prescribed by The Traffic Signs Regulations and General Directions 2016.
6. Nothing in Article 3 (a) & (b) to this Order shall apply to:-
  - (a) any vehicle being used for fire brigade, police or ambulance purposes;
  - (b) anything done with the permission or at the direction of a police constable in uniform, a traffic warden or a civil enforcement officer;
  - (c) to any Council refuse and cleansing motor vehicle;
  - (d) to any contractor working on behalf of Haringey Council
7. The Order may continue in force for up to 18 months unless extended by the Secretary of State.

Dated: 23<sup>rd</sup> October 2024



Ann Cunningham  
Head of Highways & Parking

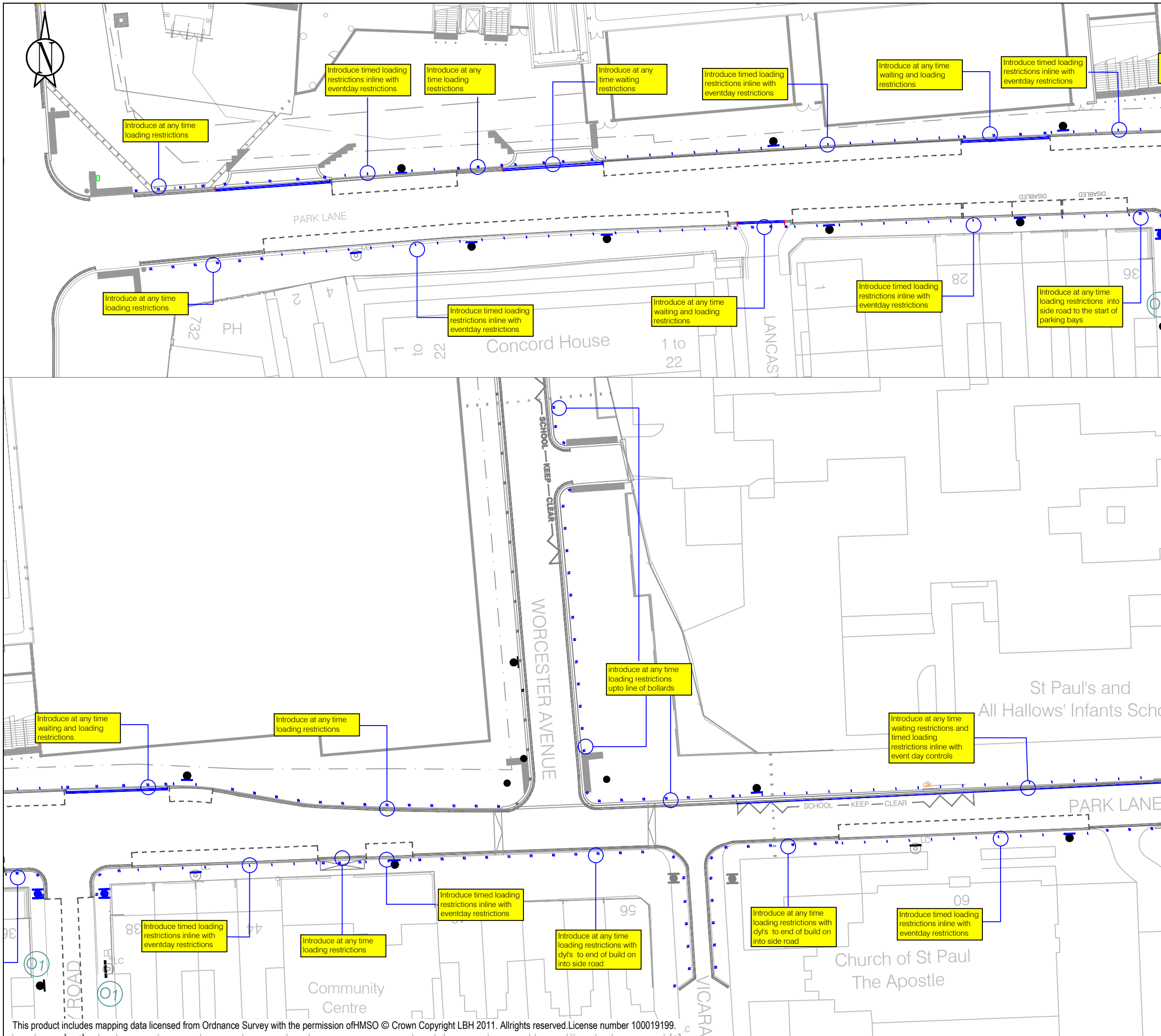
---

### Schedule 1 – Introduction of No Loading at Any Time

<b>Lengths of Roads</b>	
On existing waiting restrictions on <b>Park Lane N17</b> :	
a. <u>North side</u> :	<ul style="list-style-type: none"> <li>i. between High Road and the shared use bay opposite No.4/Concord House (across stadium access).</li> <li>ii. between the shared use bay opposite No.4/Concord and the permit holders only bay opposite Lancaster Close (across stadium access).</li> <li>iii. between the permit holders only bays opposite No.28-32.</li> <li>iv. between the permit holders only bays opposite Bromley Road/No.38.</li> <li>v. between the permit holders only bay opposite No.42 to Worcester Avenue.</li> <li>vi. between Worcester Avenue/opposite No.56 to the west end of the school keep clear markings opposite St Pauls Church.</li> <li>vii. between the east end of the school keep clear markings opposite No.68 and the west side of the junction with Park Lane Close.</li> <li>viii. between the east side of the junction with Park Lane Close to the end of the bollards opposite No.86 (including across the buildout).</li> </ul>
b. <u>South side</u> :	<ul style="list-style-type: none"> <li>i. between High Road and the shared use bay outside No.2.</li> <li>ii. across the Lancaster Close access.</li> <li>iii. between the permit holders only bays outside No.36 &amp; No.38.</li> <li>iv. between the permit holders only bays outside No.46.</li> <li>v. between the permit holders only bay outside No.46/48 to the west side of the junction with Vicarage Road.</li> <li>vi. Between the east side of the junction with Vicarage Road to the permit holders only bay outside St Pauls Church.</li> <li>vii. Between the permit holders only bays outside St Pauls Church/No.62.</li> <li>viii. Between the permit holders only bays outside No.70 &amp; No.72.</li> <li>ix. Outside No.84.</li> </ul>
c. On <b>Bromley Road N17</b> (both sides):	From its junction with Park Lane south for approximately 5 metres.
d. On <b>Worcester Avenue N17</b> (east side):	From its junction with Park Lane, north for approximately 56 metres.
e. On <b>Vicarage Road N17</b> (both sides):	From its junction with Park Lane south for approximately 19 metres.
f. On <b>Sutherland Road N17</b> (both sides):	From its junction with Park Lane south for approximately 11 metres.
g. On <b>Park Lane Close N17</b> (both sides):	From its junction with Park Lane, north for approximately 7 metres.

### Schedule 2 – Introduction of Timed No Loading restrictions


<b>Operational days/hours</b>	<b>Lengths of Roads</b>
Event days: Monday-Friday 5:30pm-10pm, Saturday Sunday & public holidays 10am- 7pm	<p>on all parking bays on <b>Park Lane N17</b> between the junction with High Road and the bollards outside No.86) as detailed below:</p> <p>a. <u>North side</u>:</p> <ul style="list-style-type: none"> <li>i. On the shared use bay opposite No.4/Concord House.</li> <li>ii. On the permit holders Only bay opposite Concord House to No.28.</li> <li>iii. On the permit holders Only bay opposite No.30-36.</li> <li>iv. On the permit holders Only bay opposite No.40.</li> <li>v. On the school keep clear markings opposite St Pauls Church continuing east to the school keep clear markings opposite No.66.</li> </ul> <p>b. <u>South side</u>:</p> <ul style="list-style-type: none"> <li>i. On the shared use bay outside No.2/Concord House.</li> <li>ii. On the permit holders only/disabled parking bays adjacent to No.1 Lancaster Close to outside No.36.</li> <li>iii. On the permit holders only bay outside No.38-44.</li> <li>iv. On the permit holders only bay outside No.46.</li> <li>v. On the permit holders only bay outside St Pauls Church.</li> <li>vi. On the permit holders only bay outside No.72-84.</li> </ul>



**KEY**

- NEW SINGLE YELLOW LINE
- NEW DOUBLE YELLOW LINE
- NEW SINGLE KERB BLIP MARKING
- NEW DOUBLE KERB BLIP MARKING
- NEW PARKING BAY MARKINGS
- NEW SCHOOL KEEP CLEAR RESTRICTION
- NEW 76MM POST WITH SIGN
- REMOVE SINGLE YELLOW LINE
- REMOVE DOUBLE YELLOW LINE
- REMOVE KERB BLIP MARKING
- REMOVE KERB BLIP MARKING
- REMOVE PARKING BAY MARKINGS
- REMOVE 76MM POST WITH SIGN
- EXISTING LAMP COLUMN
- EXISTING DROPPED KERB/CROSSOVER
- EXISTING TREE

**LOCATION PLAN**



**SITE LOCATION**  
 ALONG PARK LANE BETWEEN JUNCTIONS WITH HIGH ROAD AND WORCESTER AVENUE, SOUTH OF TOTTENHAM STADIUM

**WORKS**  
 INTRODUCE MULTIPLE LOADING RESTRICTIONS AND AMEND SIGNS

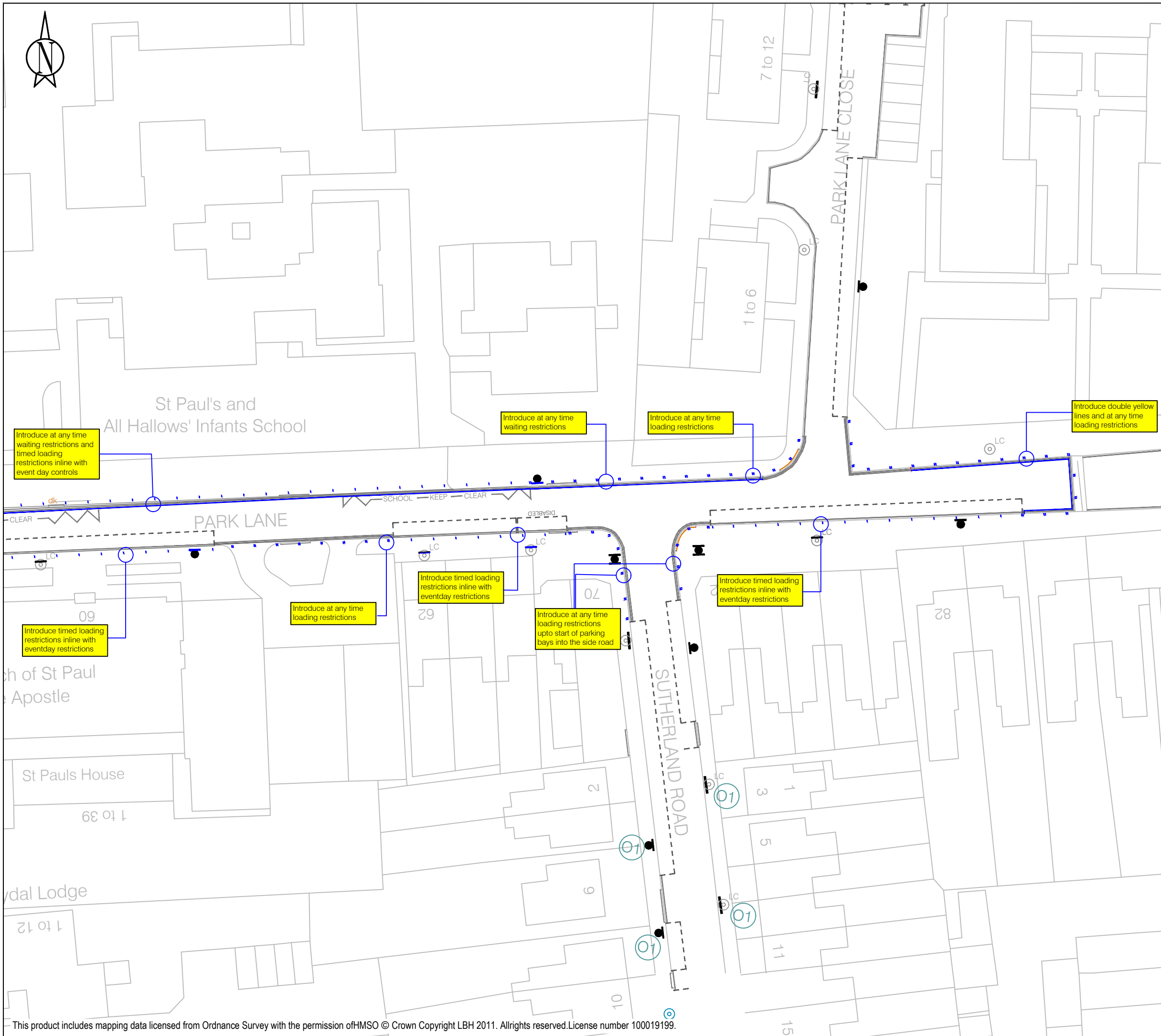
**ENVIRONMENT AND NEIGHBOURHOODS**  
 PARKING PROJECTS  
 4th FLOOR ALEX HOUSE, 10 STATION ROAD  
 WOOD GREEN, LONDON N22 7TR

**SCALE**  
 1:200 @ A3

DRAWN	CHECK	DATE DRAWN
JB	AB	16/07/2024

DRAWING NO.  
 MW-2024-02

This product includes mapping data licensed from Ordnance Survey with the permission of HMSO © Crown Copyright LBH 2011. All rights reserved. License number 100019199.



**KEY**

	NEW SINGLE YELLOW LINE
	NEW DOUBLE YELLOW LINE
	NEW SINGLE KERB BLIP MARKING
	NEW DOUBLE KERB BLIP MARKING
	NEW PARKING BAY MARKINGS
	NEW SCHOOL KEEP CLEAR RESTRICTION
	NEW 76MM POST WITH SIGN
	REMOVE SINGLE YELLOW LINE
	REMOVE DOUBLE YELLOW LINE
	REMOVE KERB BLIP MARKING
	REMOVE KERB BLIP MARKING
	REMOVE PARKING BAY MARKINGS
	REMOVE 76MM POST WITH SIGN
	EXISTING LAMP COLUMN
	EXISTING DROPPED KERB/CROSSOVER
	EXISTING TREE



**SITE LOCATION**  
 ALONG PARK LANE BETWEEN JUNCTIONS WITH HIGH ROAD AND WORCESTER AVENUE, SOUTH OF TOTTENHAM STADIUM

**WORKS**  
 INTRODUCE MULTIPLE LOADING RESTRICTIONS AND AMEND SIGNS

**ENVIRONMENT AND NEIGHBOURHOODS**  
 PARKING PROJECTS

4th FLOOR ALEX HOUSE, 10 STATION ROAD  
 WOOD GREEN, LONDON N22 7TR

**SCALE**  
 1:200 @ A3

<b>DRAWN</b>	<b>CHECK</b>	<b>DATE DRAWN</b>
JB	AB	16/07/2024

**DRAWING NO.**  
 MW-2024-02

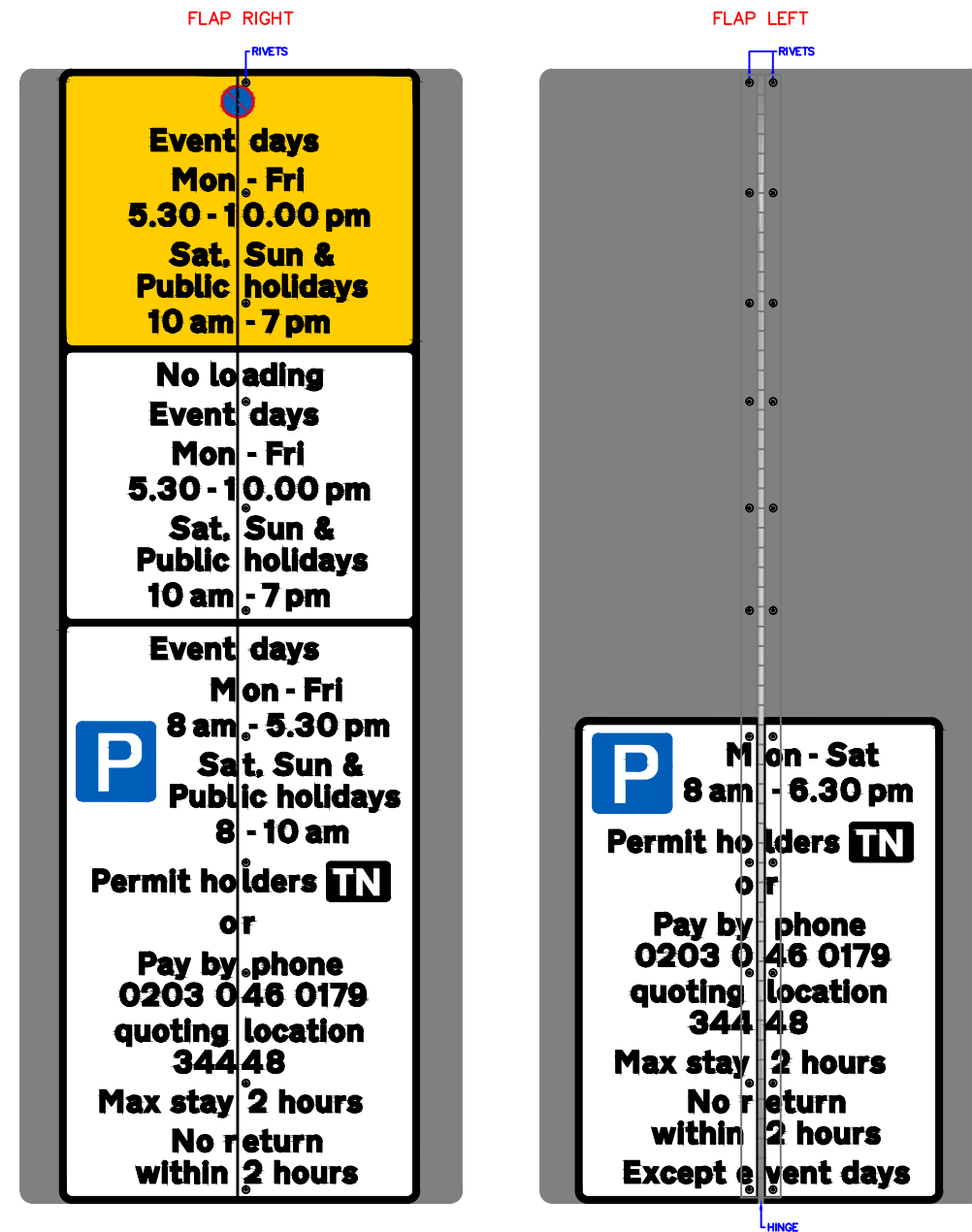
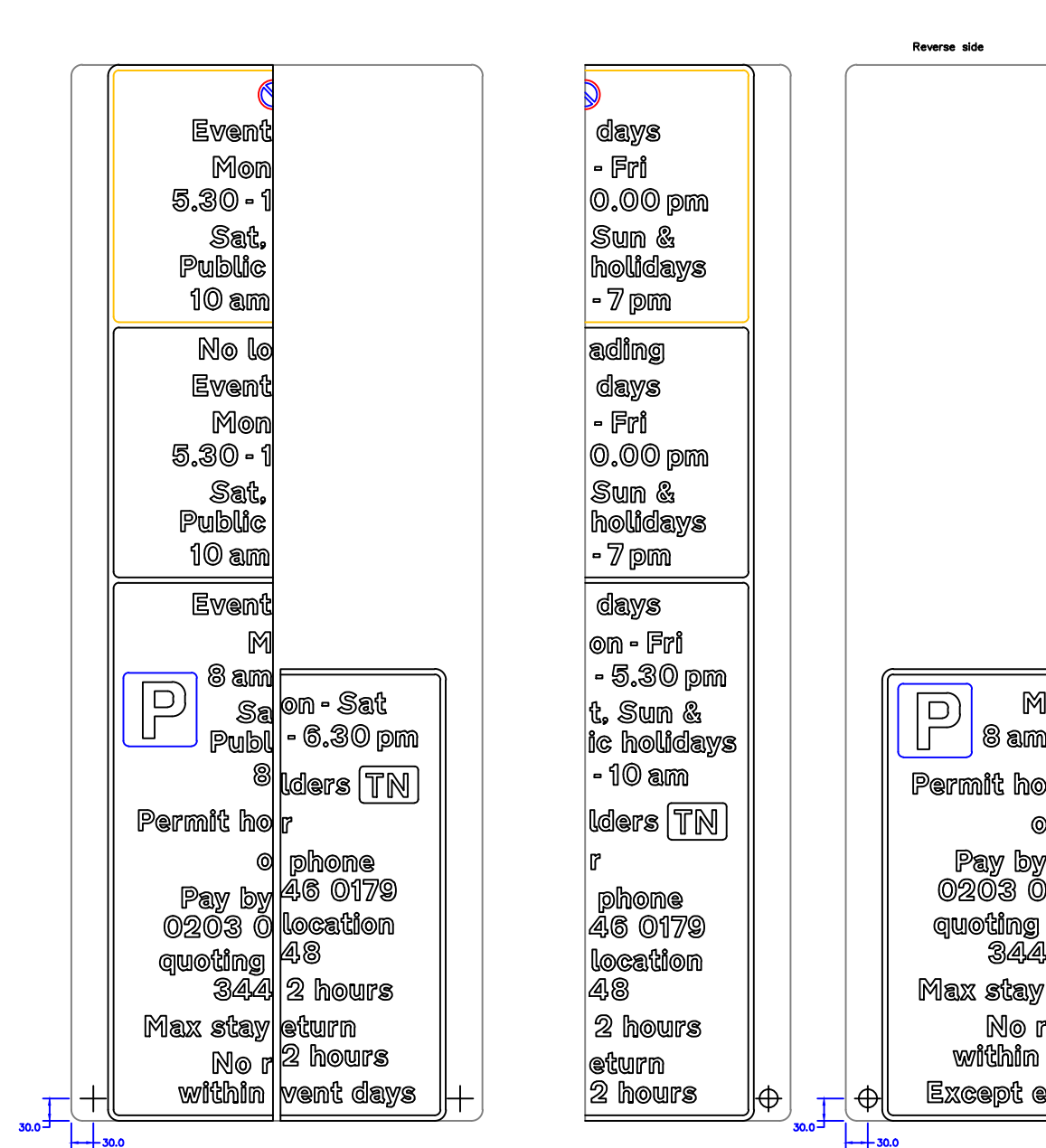
This product includes mapping data licensed from Ordnance Survey with the permission of HMSO © Crown Copyright LBH 2011. All rights reserved. License number 100019199.





SIGNWAY SUPPLIES  
 Signway House  
 Kingsland Business Park  
 Stroudley Road  
 Basingstoke RG24 8UG  
 01256 811234  
 sales@signway.co.uk

Aluminium
Channel
Rivets
Black
White
Yellow
Red
Blue
Green
Brown
Grey
P.O.F.
Plate Material
Reverse Colour
Approved By
Date
Drawn Date
04/09/2024 16:48:59



2 No ANTI-LUCE BOLTS

Client Name	L. B. HARINGEY
Sign Reference	AP367/1
Letter colour	BLACK
Background	YELLOW / WHITE
Border	BLACK
Material	Class R2
Radius corner	3
Number of bars	Channel bars
Metal	Layout
x-height	20.0
Single Sided	
Width	560mm
Height	1438mm
Area	0.81sq.m
Quantity	4
Channel bars	MEDIUM
Dispatch	

PRE-DRILLED HOLE (25mm)

Client Name	L. B. HARINGEY
Sign Reference	AP367/1 FLAP
Letter colour	BLACK
Background	YELLOW / WHITE
Border	BLACK
Material	Class R2
Radius corner	N/A - 3
Number of bars	N/A   Channel bars
Metal	Layout
x-height	20.0
Single Sided	
Width	280mm
Height	1438mm
Area	0.40sq.m
Quantity	4
Channel bars	N/A
Dispatch	

Please ensure that all sign details, including dimensions, are checked thoroughly before approving these designs as we may have intentionally altered your requested signface layouts and/or dimensions to be more compliant with the guidelines laid out in the TSRGD 2016 and Chapter 7 of the Traffic Signs Manual 2019.