









PEDESTRIAN and CYCLE ZONE



**Mon - Fri
8.30 - 9.15 am
2.45 - 3.45 pm**

Except permit holders SS50

- KEY**
-  Existing one-way direction
 -  Existing school gate entrance
 -  Proposed sign on existing lighting column
 -  Proposed ANPR camera on existing lighting column
 -  Proposed School Street
 -  Proposed sign on proposed post
 -  Properties eligible for a School Street exemption permit
 -  Properties within existing School Street exemption permit
 -  Private road
 -  Existing School Street

- Notes:**
1. Drawing is based on OS base, dimensions and street furniture positions to be checked on site by the Contractor. Not all road markings are shown.
 2. Signs to be mounted with anti-rotational fixings at 2.3m minimum height.
 3. Posts to be 76mm or 89mm as specified on drawing.
- General Notes:**
1. All dimension are in metres, unless otherwise noted.
 2. Do not scale off plan.
 3. This drawing is to be read in conjunction with all other relevant drawings and specifications.
 4. Temporary traffic works must be undertaken in accordance with Chapter 8 parts 1 & 2 of the Traffic Signs Manual, Safety at Street Works and Road Works Code of Practice 2013 and any other relevant H&S legislation.
 5. All works shall be carried out in accordance with LB Haringey statutory authority and health & safety requirements and regulations.

DRAFT

Haringey LONDON

5th Floor, Alexandra House, 10 Station Road, Wood Green, London N22 7TR
Tel: 020 8489 0000 Fax: 020 8489 1251
Director of Environment & Neighbourhoods: Barry Francis

Project: SCHOOL STREET

Title: SS50 COLDFALL PRIMARY SCHOOL

Drawn: FC **Check:** YK **Appr:** **Date:** Oct 2024 **Scale at A3:** NTS

Status:
Drawing No: **Revision:**

Existing SS15 operates
8.00-9.30am
2.30-4.00pm