











- Key:**
-  Existing one-way direction
 -  Existing school gate entrance
 -  Proposed sign on existing lighting column
 -  Proposed ANPR camera on existing lighting column
 -  Proposed School Street
 -  Proposed sign on proposed post
 -  Properties eligible for a School Street exemption permit
 -  Private road and/or Housing
 -  Haringey Ward Boundary

**PEDESTRIAN
and CYCLE
ZONE**



**Mon - Fri
8.15 - 9.15 am
3.00 - 3.45 pm**

**Except permit
holders SS60**



Haringey
LONDON

5th Floor, Alexandra House, 10 Station Road, Wood Green, London N22 7TR
Tel: 020 8489 0000 Fax: 020 8489 1251
Director of Environment & Neighbourhoods: Barry Francis

Project:	SCHOOL STREET
Title:	SS60 TETHERDOWN PRIMARY SCHOOL Consultation Plan
Drawn: Check: Appr:	Date: Scale at A3:
FC YK	Feb 2025 NTS
Status:	
Drawing No:	Revision: