






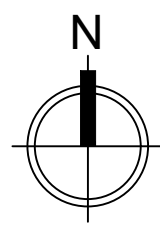


This product includes mapping data licensed from Ordnance Survey with the permission of HMSO © Crown Copyright LBH 2021. All rights reserved. License number 100019199.

NOTES:

-  Proposed School Street
-  Private estate - Toyne Way is not public highway
-  Proposed cycle/ped zone sign & post
-  Properties eligible for a school street exemption permit
-  Existing one-way traffic flow
-  Proposed enforcement blips to be introduced on junction corners
-  LC Proposed lamp column for CCTV installation



Rev	Description	Checked	Date
Project: School Street Batch 1			
Title: Highgate Primary School			
Path: S:\ENSR\Scn\High\Sn\FAIP\Sustainable Transport\TPP Group\.....			
Designed: AH	Drawn: AH	Checked: ##	
Scale: NTS @A3		Date Drawing Created: 21.01.21	
Drg. No: RJHWP-###-ref			Rev: -